

**NOTICE!!**

**These documents have been scanned!**

**Do not place un-scanned documents beneath this notice!**

**Do not remove this notice from this file!**

GPO Jacket No. 560-102  
Print Order 61540  
Rise Business Services, LLC  
Job=AZ15 5/10/2019



Box Number= AZ15032



Claim Begin-End: AMC429355-AMC429414

1 Initial Receipt



AZ15032-18

AMC428906-AMC429539

AMC#	DATE CLOSED	REMARKS
429355		
429356		
429357		
429358		
429359		
429360		
429361		
429362		
429363		
429364		
429365		
429366		
429367		
429368		
429369		
429370		
429371		
429372		
429373		
429374		

Handwritten notes, possibly bleed-through from the reverse side of the page. The text is faint and difficult to decipher but appears to contain some numbers and possibly a date.

**NO WARRANTY IS MADE BY BLM  
FOR USE OF THE DATA FOR  
PURPOSES NOT INTENDED BY BLM**

**AMC#****DATE CLOSED****REMARKS**

429 375		
429 376		
429 377		
429 378		
429 379		
429 380		
429 381		
429 382		
429 383		
429 384		
429 385		
429 386		
429 387		
429 388		
429 389		
429 390		
429 391		
429 392		
429 393		
429 394		

**NO WARRANTY IS MADE BY BLM  
FOR USE OF THE DATA FOR  
PURPOSES NOT INTENDED BY BLM**

AMC#	DATE CLOSED	REMARKS
429395		
429396		
429397		
429398		
429399		
429400		
429401		
429402		
429403		
429404		
429405		
429406		
429407		
429408		
429409		
429410		
429411		
429412		
429413		
429414		

**NO WARRANTY IS MADE BY BLM  
FOR USE OF THE DATA FOR  
PURPOSES NOT INTENDED BY BLM**

**United States Department of the Interior**  
**Bureau of Land Management**  
 LANDS/RECREATION & PLANNING  
 ONE N CENTRAL AVE  
 PHOENIX, AZ 85004 -2203  
 Phone: 602-417-9200

**ENTERED**  
 SEP 24 2014  
 BY: Rm No: \_\_\_\_\_

Receipt

3130935

<b>Transaction #:</b> 3222929	
<b>Date of Transaction:</b> 09/16/2014	
<b>CUSTOMER:</b>	
GOODMARK CAPITAL GROUP INC 103 E ADKINS ST SEAGOVILLE, TX 75159-2801 US	

LINE #	QTY	DESCRIPTION	REMARKS	UNIT PRICE	TOTAL
1	60.00	LOCATABLE MINERALS / MINING CLAIMS- NEW, UNADJUD, ONE OR MORE AUTH NOS / NEW MINING CLAIMS LOCATION FEE CASES: AMC429355/\$37.00, AMC429356/\$37.00, AMC429357/\$37.00, AMC429358/\$37.00, AMC429359/\$37.00, AMC429360/\$37.00, AMC429361/\$37.00, AMC429362/\$37.00, AMC429363/\$37.00, AMC429364/\$37.00, AMC429365/\$37.00, AMC429366/\$37.00, AMC429367/\$37.00, AMC429368/\$37.00, AMC429369/\$37.00, AMC429370/\$37.00, AMC429371/\$37.00, AMC429372/\$37.00, AMC429373/\$37.00, AMC429374/\$37.00, AMC429375/\$37.00, AMC429376/\$37.00, AMC429377/\$37.00, AMC429378/\$37.00, AMC429379/\$37.00, AMC429380/\$37.00, AMC429381/\$37.00, AMC429382/\$37.00, AMC429383/\$37.00, AMC429384/\$37.00, AMC429385/\$37.00, AMC429386/\$37.00, AMC429387/\$37.00, AMC429388/\$37.00, AMC429389/\$37.00, AMC429390/\$37.00, AMC429391/\$37.00, AMC429392/\$37.00, AMC429393/\$37.00, AMC429394/\$37.00, AMC429395/\$37.00, AMC429396/\$37.00, AMC429397/\$37.00, AMC429398/\$37.00, AMC429399/\$37.00, AMC429400/\$37.00, AMC429401/\$37.00, AMC429402/\$37.00, AMC429403/\$37.00, AMC429404/\$37.00, AMC429405/\$37.00, AMC429406/\$37.00, AMC429407/\$37.00, AMC429408/\$37.00, AMC429409/\$37.00, AMC429410/\$37.00,		- n/a -	2220.00



		AMC429411/\$37.00, AMC429412/\$37.00, AMC429413/\$37.00, AMC429414/\$37.00			
2	60.00	LOCATABLE MINERALS / MINING CLAIMS- NEW, UNADJUD, ONE OR MORE AUTH NOS / NEW MINING CLAIM PROCESSING FEE <b>CASES:</b> AMC429355/\$20.00, AMC429356/\$20.00, AMC429357/\$20.00, AMC429358/\$20.00, AMC429359/\$20.00, AMC429360/\$20.00, AMC429361/\$20.00, AMC429362/\$20.00, AMC429363/\$20.00, AMC429364/\$20.00, AMC429365/\$20.00, AMC429366/\$20.00, AMC429367/\$20.00, AMC429368/\$20.00, AMC429369/\$20.00, AMC429370/\$20.00, AMC429371/\$20.00, AMC429372/\$20.00, AMC429373/\$20.00, AMC429374/\$20.00, AMC429375/\$20.00, AMC429376/\$20.00, AMC429377/\$20.00, AMC429378/\$20.00, AMC429379/\$20.00, AMC429380/\$20.00, AMC429381/\$20.00, AMC429382/\$20.00, AMC429383/\$20.00, AMC429384/\$20.00, AMC429385/\$20.00, AMC429386/\$20.00, AMC429387/\$20.00, AMC429388/\$20.00, AMC429389/\$20.00, AMC429390/\$20.00, AMC429391/\$20.00, AMC429392/\$20.00, AMC429393/\$20.00, AMC429394/\$20.00, AMC429395/\$20.00, AMC429396/\$20.00, AMC429397/\$20.00, AMC429398/\$20.00, AMC429399/\$20.00, AMC429400/\$20.00, AMC429401/\$20.00, AMC429402/\$20.00, AMC429403/\$20.00, AMC429404/\$20.00, AMC429405/\$20.00, AMC429406/\$20.00, AMC429407/\$20.00, AMC429408/\$20.00, AMC429409/\$20.00, AMC429410/\$20.00, AMC429411/\$20.00, AMC429412/\$20.00, AMC429413/\$20.00, AMC429414/\$20.00		- n/a -	1200.00
		LOCATABLE MINERALS / MINING CLAIMS- NEW, UNADJUD, ONE OR MORE AUTH NOS / NEW MINING CLAIMS MAINTENANCE FEE <b>CASES:</b> AMC429355/\$155.00, AMC429356/\$155.00, AMC429357/\$155.00, AMC429358/\$155.00, AMC429359/\$155.00, AMC429360/\$155.00, AMC429361/\$155.00, AMC429362/\$155.00, AMC429363/\$155.00, AMC429364/\$155.00, AMC429365/\$155.00, AMC429366/\$155.00, AMC429367/\$155.00, AMC429368/\$155.00, AMC429369/\$155.00, AMC429370/\$155.00, AMC429371/\$155.00, AMC429372/\$155.00, AMC429373/\$155.00, AMC429374/\$155.00, AMC429375/\$155.00, AMC429376/\$155.00, AMC429377/\$155.00, AMC429378/\$155.00,			

3	60.00	AMC429379/\$155.00, AMC429380/\$155.00,								
		AMC429381/\$155.00, AMC429382/\$155.00,								
		AMC429383/\$155.00, AMC429384/\$155.00,								
		AMC429385/\$155.00, AMC429386/\$155.00,								
		AMC429387/\$155.00, AMC429388/\$155.00,								
		AMC429389/\$155.00, AMC429390/\$155.00,								
		AMC429391/\$155.00, AMC429392/\$155.00,								
		AMC429393/\$155.00, AMC429394/\$155.00,								
		AMC429395/\$155.00, AMC429396/\$155.00,								
		AMC429397/\$155.00, AMC429398/\$155.00,								
		AMC429399/\$155.00, AMC429400/\$155.00,								
		AMC429401/\$155.00, AMC429402/\$155.00,								
		AMC429403/\$155.00, AMC429404/\$155.00,								
		AMC429405/\$155.00, AMC429406/\$155.00,								
		AMC429407/\$155.00, AMC429408/\$155.00,								
		AMC429409/\$155.00, AMC429410/\$155.00,								
		AMC429411/\$155.00, AMC429412/\$155.00,								
		AMC429413/\$155.00, AMC429414/\$155.00								
		<b>TOTAL:</b>					<b>\$12,720.00</b>			

PAYMENT INFORMATION				
1	AMOUNT:	12720.00	POSTMARKED:	09/15/2014
	TYPE:	CHECK	RECEIVED:	09/15/2014
	CHECK NO:	1058		
	NAME:	GOODMARK CAPITAL GROUP INC DBA GMCG CORP 103 E ADKINS ST SEAGOVILLE TX 75159-2801 US		

REMARKS

This receipt was generated by the automated BLM Collections and Billing System and is a paper representation of a portion of the official electronic record contained therein.

**NOTICE!!**

**These documents have been scanned!**

**Do not place un-scanned documents beneath this notice!**

**Do not remove this notice from this file!**

GPO Jacket No. 560-102  
Print Order 61540  
Rise Business Services, LLC  
Job=AZ15 5/10/2019



Box Number= AZ15032



Claim Begin-End: AMC429355-AMC429414

2 Correspondence



AZ15032-18

AMC428906-AMC429539

**NO  
DOCUMENTS  
FOUND**

NO DOCUMENTS FOUND  
NO DOCUMENTS FOUND

**NOTICE!!**

**These documents have been scanned!**

**Do not place un-scanned documents beneath this notice!**

**Do not remove this notice from this file!**

GPO Jacket No. 560-102  
Print Order 61540  
Rise Business Services, LLC  
Job=AZ15 5/10/2019



Box Number= AZ15032



Claim Begin-End: AMC429355-AMC429414

3 Transfers



AZ15032-18

AMC428906-AMC429539

**NO  
DOCUMENTS  
FOUND**

NO DOCUMENTS FOUND  
NO DOCUMENTS FOUND

**NOTICE!!**

**These documents have been scanned!**

**Do not place un-scanned documents beneath this notice!**

**Do not remove this notice from this file!**

GPO Jacket No. 560-102  
Print Order 61540  
Rise Business Services, LLC  
Job=AZ15 5/10/2019



Box Number= AZ15032



Claim Begin-End: AMC429355-AMC429414

4 Annual Filings



AZ15032-18

AMC428906-AMC429539

# GOODMARK CAPITAL GROUP INC.

103 East Adkins Street ♦ Seagoville, Texas 75159 ♦ 214-506 4210

383672

396704

445063

429355

444618

Bureau of Land Management  
One North Central Ave  
Suite 800  
Phoenix, AZ 85004

Monday, August 13, 2018

Dear Bureau of Land Management,

PHOENIX, ARIZONA

RECEIVED  
BLM AZ STATE OFFICE  
2018 AUG 14 P 12:08

444156

Enclosed is our payment for 108 claims, \$16,740.00 check number 1151. 89 In the name of GoodMark Capital Group, Inc and 19 in the name of Betty J Copperthite. Please see the enclosed attachment for clarification. Please send the receipt to the above address.

Thank You,

*Christina Bacon*

Christina Bacon  
214-506-4210 main  
214-506-4205 fax  
214-506-4232 desk  
[accounts@goodmarkcapitalgroup.com](mailto:accounts@goodmarkcapitalgroup.com)  
[www.goodmarkcapitalgroup.com](http://www.goodmarkcapitalgroup.com)

ENTERED  
AUG 21 2018  
BY: R Am

# 4235894



THE FACE OF THIS DOCUMENT HAS A COLORED BACKGROUND ON WHITE PAPER AND ORIGINAL DOCUMENT SECURITY SCREEN ON BACK WITH PADLOCK SECURITY ICON.



**GoodMark Capital Group, Inc.**  
 GMCG Corp.  
 103 E. Adkins Street  
 Seagoville, TX 75159  
 214-506-4210

37-65/1119

1151

DATE 8-13-18

PAY TO THE ORDER OF

Bureau of Land Management  
Sixteen thousand seven hundred forty & <sup>no</sup>/<sub>100</sub>

\$ 16,740 DOLLARS

Wells Fargo Bank, N.A.  
 Texas  
 www.wellsfargo.com

MEMO 108 claims



Christina Bauer  
 AUTHORIZED SIGNATURE

Security features included. Details on back.

Search Reset

19 claims found, displaying 1 to 10. [First/Prev] 1, 2 [Next/Last]

<input type="checkbox"/>	Serial Number	Mining Claim Name	Claimant Name	Amount Due	MTRS
<input type="checkbox"/>	AMC383672 <u>7</u>	ORO #1	COPPERTHITE BETTY J	155.00	14/0230S/0110E/006
<input type="checkbox"/>	AMC383673	ORO #2	COPPERTHITE BETTY J	155.00	14/0230S/0110E/006
<input type="checkbox"/>	AMC383674	ORO #3	COPPERTHITE BETTY J	155.00	14/0230S/0110E/006
<input type="checkbox"/>	AMC383675	ORO #4	COPPERTHITE BETTY J	155.00	14/0230S/0110E/006
<input type="checkbox"/>	AMC383676	ORO #5	COPPERTHITE BETTY J	155.00	14/0230S/0110E/006
<input type="checkbox"/>	AMC383677	ORO #6	COPPERTHITE BETTY J	155.00	14/0230S/0110E/007
<input type="checkbox"/>	AMC383678	ORO #7	COPPERTHITE BETTY J	155.00	14/0230S/0110E/007
<input type="checkbox"/>	AMC383679 <u>7</u>	ORO #8	COPPERTHITE BETTY J	155.00	14/0230S/0110E/007
<input type="checkbox"/>	AMC383686 <u>7</u>	ORO #15	COPPERTHITE BETTY J	155.00	14/0230S/0110E/007
<input type="checkbox"/>	AMC383687 <u>7</u>	ORO #16	COPPERTHITE BETTY J	155.00	14/0230S/0110E/007

RECEIVED  
 BLM AZ STATE OFFICE  
 2018 AUG 14 P 12:08  
 PHOENIX, ARIZONA



[PayPortal](#)

>

[Search](#)

*Total 108*  
*16,140*

SEARCH PAGE

Mining claim payments can be made now for all states except Alaska. The mining claim maintenance fee payments for the 2019 assessment year must be paid on or before midnight EDT September 4, 2018 and no payments for 2019 will be acceptable after that date.

State Office \*

ARIZONA ▼

Customer Name \*

Copperthite

Customer name is required and may be full or partial but must contain at least 3 characters. Enter Last name, or Last name First name, or the word of a company name such as 'American'. Example: SMITH or SMITH JOHN or AMERICAN

Advanced Search

Search    Reset

RECEIVED  
BLM AZ STATE OFFICE  
2018 AUG 14 P 12:08  
PHOENIX, ARIZONA

19 claims found, displaying 1 to 10. [First/Prev] 1, 2 [Next/Last]

<input type="checkbox"/>	<u>Serial Number</u>	<u>Mining Claim Name</u>	<u>Claimant Name</u>	<u>Amount Due</u>	<u>MTR#</u>
<input type="checkbox"/>	AMC383672	ORO #1	COPPERTHITE BETTY J	155.00	14/0230S/0110E/006
<input type="checkbox"/>	AMC383673	ORO #2	COPPERTHITE BETTY J	155.00	14/0230S/0110E/006
<input type="checkbox"/>	AMC383674	ORO #3	COPPERTHITE BETTY J	155.00	14/0230S/0110E/006
<input type="checkbox"/>	AMC383675	ORO #4	COPPERTHITE BETTY J	155.00	14/0230S/0110E/006
<input type="checkbox"/>	AMC383676	ORO #5	COPPERTHITE BETTY J	155.00	14/0230S/0110E/006
<input type="checkbox"/>	AMC383677	ORO #6	COPPERTHITE BETTY J	155.00	14/0230S/0110E/007
<input type="checkbox"/>	AMC383678	ORO #7	COPPERTHITE BETTY J	155.00	14/0230S/0110E/007
<input type="checkbox"/>	AMC383679	ORO #8	COPPERTHITE BETTY J	155.00	14/0230S/0110E/007
<input type="checkbox"/>	AMC383686	ORO #15	COPPERTHITE BETTY J	155.00	14/0230S/0110E/007
<input type="checkbox"/>	AMC383687	ORO #16	COPPERTHITE BETTY J	155.00	14/0230S/0110E/007

10



PayPortal

>

Search

SEARCH PAGE

Mining claim payments can be made now for all states except Alaska. The mining claim maintenance fee payments for the 2019 assessment year must be paid on or before midnight EDT September 4, 2018 and no payments for 2019 will be acceptable after that date.

State Office \*

ARIZONA

Customer Name \*

Copperthite

Customer name is required and may be full or partial but must contain at least 3 characters. Enter Last name, or Last name First name, or one word of a company name such as 'American'. Example: SMITH or SMITH JOHN or AMERICAN

Advanced Search

Search Reset

19 claims found, displaying 11 to 19. [First/Prev] 1, 2 [Next/Last]

<input type="checkbox"/>	Serial Number	Mining Claim Name	Claimant Name	Amount Due	MTN
<input type="checkbox"/>	AMC383689 7	ORO 18	COPPERTHITE BETTY J	155.00	14/0230S/0110E/006
<input type="checkbox"/>	AMC383690 ]	ORO 19	COPPERTHITE BETTY J	155.00	14/0230S/0110E/006
<input type="checkbox"/>	AMC396704 7	ORO 9	COPPERTHITE BETTY J	155.00	14/0230S/0110E/007
<input type="checkbox"/>	AMC396705	ORO 10	COPPERTHITE BETTY J	155.00	14/0230S/0110E/007
<input type="checkbox"/>	AMC396706	ORO 11	COPPERTHITE BETTY J	155.00	14/0230S/0110E/007
<input type="checkbox"/>	AMC396707	ORO 12	COPPERTHITE BETTY J	155.00	14/0230S/0110E/007
<input type="checkbox"/>	AMC396708	ORO 13	COPPERTHITE BETTY J	155.00	14/0230S/0110E/006
<input type="checkbox"/>	AMC396709	ORO 14	COPPERTHITE BETTY J	155.00	14/0230S/0110E/006
<input type="checkbox"/>	AMC396710 J	ORO 17	COPPERTHITE BETTY J	155.00	14/0230S/0110E/006

RECEIVED  
BLM AZ STATE OFFICE  
2018 AUG 14 P 12:08  
PHOENIX, ARIZONA

9



PayPortal

>

Search

SEARCH PAGE

Mining claim payments can be made now for all states except Alaska. The mining claim maintenance fee payments for the 2019 assessment year must be paid on or before midnight EDT September 4, 2018 and no payments for 2019 will be acceptable after that date.

State Office \*

ARIZONA

Customer Name \*

GoodMark

Customer name is required and may be full or partial but must contain at least 3 characters. Enter Last name, or Last name First name, or word of a company name such as 'American'. Example: SMITH or SMITH JOHN or AMERICAN

Advanced Search

Search

Reset

89 claims found, displaying 1 to 10. [First/Prev] 1, 2, 3, 4, 5, 6, 7, 8 [Next/Last]

<input type="checkbox"/>	<u>Serial Number</u>	<u>Mining Claim Name</u>	<u>Claimant Name</u>	<u>Amount Due</u>	<u>MTR</u>
<input type="checkbox"/>	AMC429355 7	ORO 20	GOODMARK CAPITAL GROUP INC	155.00	14/0230S/0110E/007
<input type="checkbox"/>	AMC429356	ORO 21	GOODMARK CAPITAL GROUP INC	155.00	14/0230S/0110E/007
<input type="checkbox"/>	AMC429357	ORO 23	GOODMARK CAPITAL GROUP INC	155.00	14/0230S/0110E/007
<input type="checkbox"/>	AMC429358	ORO 24	GOODMARK CAPITAL GROUP INC	155.00	14/0230S/0110E/007
<input type="checkbox"/>	AMC429359	ORO 25	GOODMARK CAPITAL GROUP INC	155.00	14/0230S/0110E/007
<input type="checkbox"/>	AMC429360	ORO 26	GOODMARK CAPITAL GROUP INC	155.00	14/0230S/0110E/007
<input type="checkbox"/>	AMC429361	ORO 27	GOODMARK CAPITAL GROUP INC	155.00	14/0230S/0110E/006
<input type="checkbox"/>	AMC429362	ORO 28	GOODMARK CAPITAL GROUP INC	155.00	14/0230S/0110E/006
<input type="checkbox"/>	AMC429363	ORO 29	GOODMARK CAPITAL GROUP INC	155.00	14/0230S/0110E/006
<input type="checkbox"/>	AMC429364 ✓	ORO 30	GOODMARK CAPITAL GROUP INC	155.00	14/0230S/0110E/006

RECEIVED  
BLM AZ STATE OFFICE  
PHOENIX, ARIZONA  
2018 AUG 14 P 12:09

10



PayPortal > Search

SEARCH PAGE

Mining claim payments can be made now for all states except Alaska. The mining claim maintenance fee payments for the 2019 assessment year must be paid on or before midnight EDT September 4, 2018 and no payments for 2019 will be acceptable after that date.

State Office \*

ARIZONA

Customer Name \*

GoodMark

Customer name is required and may be full or partial but must contain at least 3 characters. Enter Last name, or Last name First name, or 8 word or a company name such as 'American'. Example: SMITH or SMITH JOHN or AMERICAN

Advanced Search

Search Reset

RECEIVED  
BLM AZ STATE OFFICE  
2018 AUG 14 P 12:09  
PHOENIX, ARIZONA

89 claims found, displaying 11 to 20. [First/Prev] 1, 2, 3, 4, 5, 6, 7, 8 [Next/Last]

<input type="checkbox"/>	<u>Serial Number</u>	<u>Mining Claim Name</u>	<u>Claimant Name</u>	<u>Amount Due</u>	<u>MTRS</u>
<input type="checkbox"/>	AMC429365	ORO 31	GOODMARK CAPITAL GROUP INC	155.00	14/0230S/0110E/005
<input type="checkbox"/>	AMC429366	ORO 32	GOODMARK CAPITAL GROUP INC	155.00	14/0230S/0110E/005
<input type="checkbox"/>	AMC429367	ORO 33	GOODMARK CAPITAL GROUP INC	155.00	14/0230S/0110E/005
<input type="checkbox"/>	AMC429368	ORO 34	GOODMARK CAPITAL GROUP INC	155.00	14/0230S/0110E/008
<input type="checkbox"/>	AMC429369	ORO 35	GOODMARK CAPITAL GROUP INC	155.00	14/0230S/0110E/008
<input type="checkbox"/>	AMC429370	ORO 36	GOODMARK CAPITAL GROUP INC	155.00	14/0230S/0110E/008
<input type="checkbox"/>	AMC429371	ORO 37	GOODMARK CAPITAL GROUP INC	155.00	14/0230S/0110E/008
<input type="checkbox"/>	AMC429372	ORO 38	GOODMARK CAPITAL GROUP INC	155.00	14/0230S/0110E/008
<input type="checkbox"/>	AMC429373	ORO 40	GOODMARK CAPITAL GROUP INC	155.00	14/0230S/0110E/007
<input type="checkbox"/>	AMC429374	ORO 41	GOODMARK CAPITAL GROUP INC	155.00	14/0230S/0110E/005

10



PayPortal > Search

SEARCH PAGE

Mining claim payments can be made now for all states except Alaska. The mining claim maintenance fee payments for the 2019 assessment year must be paid on or before midnight EDT September 4, 2018 and no payments for 2019 will be acceptable after that date.

State Office \*

ARIZONA

Customer Name \*

GoodMark

Customer name is required and may be full or partial but must contain at least 3 characters. Enter Last name, or Last name First name, or one word of a company name such as 'American'. Example: SMITH or SMITH JOHN or AMERICAN

Advanced Search

Search Reset

89 claims found, displaying 21 to 30. [First/Prev] 1, 2, 3, 4, 5, 6, 7, 8 [Next/Last]

<input type="checkbox"/>	<u>Serial Number</u>	<u>Mining Claim Name</u>	<u>Claimant Name</u>	<u>Amount Due</u>	<u>MTD</u>
<input type="checkbox"/>	AMC429375	ORO 42	GOODMARK CAPITAL GROUP INC	155.00	14/0230S/0110E/005
<input type="checkbox"/>	AMC429376	ORO 43	GOODMARK CAPITAL GROUP INC	155.00	14/0230S/0110E/006
<input type="checkbox"/>	AMC429377	ORO 44	GOODMARK CAPITAL GROUP INC	155.00	14/0230S/0110E/006
<input type="checkbox"/>	AMC429378	ORO 45	GOODMARK CAPITAL GROUP INC	155.00	14/0230S/0110E/006
<input type="checkbox"/>	AMC429379	ORO 46	GOODMARK CAPITAL GROUP INC	155.00	14/0230S/0110E/006
<input type="checkbox"/>	AMC429380	ORO 47	GOODMARK CAPITAL GROUP INC	155.00	14/0230S/0100E/001
<input type="checkbox"/>	AMC429381	ORO 48	GOODMARK CAPITAL GROUP INC	155.00	14/0230S/0100E/001
<input type="checkbox"/>	AMC429382	ORO 49	GOODMARK CAPITAL GROUP INC	155.00	14/0230S/0100E/001
<input type="checkbox"/>	AMC429383	ORO 50	GOODMARK CAPITAL GROUP INC	155.00	14/0230S/0100E/001
<input type="checkbox"/>	AMC429384	ORO 51	GOODMARK CAPITAL GROUP INC	155.00	14/0230S/0100E/001

RECEIVED  
BLM AZ STATE OFFICE  
PHOENIX, ARIZONA  
2018 AUG 14 P 12:09

10



[PayPortal](#)

> [Search](#)

SEARCH PAGE

Mining claim payments can be made now for all states except Alaska. The mining claim maintenance fee payments for the 2019 assessment year must be paid on or before midnight EDT September 4, 2018 and no payments for 2019 will be acceptable after that date.

State Office \*

ARIZONA

Customer Name \*

GoodMark

Customer name is required and may be full or partial but must contain at least 3 characters. Enter Last name, or Last name First name, or Company name such as 'American'. Example: SMITH or SMITH JOHN or AMERICAN

Advanced Search

89 claims found, displaying 31 to 40. [\[First/Prev\]](#) 1, 2, 3, 4, 5, 6, 7, 8 [\[Next/Last\]](#)

<input type="checkbox"/>	<u>Serial Number</u>	<u>Mining Claim Name</u>	<u>Claimant Name</u>	<u>Amount Due</u>	<u>MTR#</u>
<input type="checkbox"/>	AMC429385	ORO 52	GOODMARK CAPITAL GROUP INC	155.00	14/0230S/0100E/012
<input type="checkbox"/>	AMC429386	ORO 53	GOODMARK CAPITAL GROUP INC	155.00	14/0230S/0100E/012
<input type="checkbox"/>	AMC429387	ORO 54	GOODMARK CAPITAL GROUP INC	155.00	14/0230S/0100E/012
<input type="checkbox"/>	AMC429388	ORO 55	GOODMARK CAPITAL GROUP INC	155.00	14/0230S/0100E/012
<input type="checkbox"/>	AMC429389	ORO 56	GOODMARK CAPITAL GROUP INC	155.00	14/0230S/0100E/012
<input type="checkbox"/>	AMC429390	ORO 57	GOODMARK CAPITAL GROUP INC	155.00	14/0230S/0100E/012
<input type="checkbox"/>	AMC429391	ORO 58	GOODMARK CAPITAL GROUP INC	155.00	14/0230S/0100E/012
<input type="checkbox"/>	AMC429392	ORO 59	GOODMARK CAPITAL GROUP INC	155.00	14/0230S/0100E/001
<input type="checkbox"/>	AMC429393	ORO 60	GOODMARK CAPITAL GROUP INC	155.00	14/0230S/0100E/001
<input type="checkbox"/>	AMC429394	ORO 61	GOODMARK CAPITAL GROUP INC	155.00	14/0230S/0100E/001

RECEIVED  
BLM AZ STATE OFFICE  
PHOENIX, ARIZONA  
2018 AUG 14 P 12:09

10



[PayPortal](#)

> [Search](#)

SEARCH PAGE

Mining claim payments can be made now for all states except Alaska. The mining claim maintenance fee payments for the 2019 assessment year must be paid on or before midnight EDT September 4, 2018 and no payments for 2019 will be acceptable after that date.

State Office \*

ARIZONA

Customer Name \*

GoodMark

Customer name is required and may be full or partial but must contain at least 3 characters. Enter Last name, or Last name First name, or one word of a company name such as 'American'. Example: SMITH or SMITH JOHN or AMERICAN

Advanced Search

Search    Reset

RECEIVED  
BLM AZ STATE OFFICE  
2018 AUG 14 P 12:09  
PHOENIX, ARIZONA

89 claims found, displaying 41 to 50. [First/Prev] 1, 2, 3, 4, 5, 6, 7, 8 [Next/Last]

<input type="checkbox"/>	<u>Serial Number</u>	<u>Mining Claim Name</u>	<u>Claimant Name</u>	<u>Amount Due</u>	<u>MTRS</u>
<input type="checkbox"/>	AMC429395 7	ORO 62	GOODMARK CAPITAL GROUP INC	155.00	14/0230S/0100E/001
<input type="checkbox"/>	AMC429396	ORO 63	GOODMARK CAPITAL GROUP INC	155.00	14/0230S/0100E/001
<input type="checkbox"/>	AMC429397	ORO 64	GOODMARK CAPITAL GROUP INC	155.00	14/0230S/0100E/012
<input type="checkbox"/>	AMC429398	ORO 65	GOODMARK CAPITAL GROUP INC	155.00	14/0230S/0100E/012
<input type="checkbox"/>	AMC429399	ORO 66	GOODMARK CAPITAL GROUP INC	155.00	14/0230S/0100E/012
<input type="checkbox"/>	AMC429400	ORO 67	GOODMARK CAPITAL GROUP INC	155.00	14/0230S/0100E/012
<input type="checkbox"/>	AMC429401	ORO 68	GOODMARK CAPITAL GROUP INC	155.00	14/0230S/0100E/012
<input type="checkbox"/>	AMC429402	ORO 69	GOODMARK CAPITAL GROUP INC	155.00	14/0230S/0100E/012
<input type="checkbox"/>	AMC429403	ORO 70	GOODMARK CAPITAL GROUP INC	155.00	14/0230S/0100E/012
<input type="checkbox"/>	AMC429404 ↵	ORO 71	GOODMARK CAPITAL GROUP INC	155.00	14/0230S/0100E/001

10





[PayPortal](#)

>

[Search](#)

SEARCH PAGE

Mining claim payments can be made now for all states except Alaska. The mining claim maintenance fee payments for the 2019 assessment year must be paid on or before midnight EDT September 4, 2018 and no payments for 2019 will be acceptable after that date.

State Office \*

ARIZONA

Customer Name \*

GoodMark

Customer name is required and may be full or partial but must contain at least 3 characters. Enter Last name, or Last name First name, or Last name, first name, or last name, first name, middle name, or last name, first name, middle name, last name of a company name such as 'American'. Example: SMITH or SMITH JOHN or AMERICAN

Advanced Search

Search

Reset

RECEIVED  
BLM AZ STATE OFFICE  
2018 AUG 14 P 12:09  
PHOENIX, ARIZONA

89 claims found, displaying 51 to 60. [First/Prev] 2, 3, 4, 5, 6, 7, 8, 9 [Next/Last]

<input type="checkbox"/>	<u>Serial Number</u>	<u>Mining Claim Name</u>	<u>Claimant Name</u>	<u>Amount Due</u>	<u>MTRS</u>
<input type="checkbox"/>	AMC429405	ORO 72	GOODMARK CAPITAL GROUP INC	155.00	14/0230S/0100E/001
<input type="checkbox"/>	AMC429406	ORO 73	GOODMARK CAPITAL GROUP INC	155.00	14/0230S/0100E/001
<input type="checkbox"/>	AMC429407	ORO 74	GOODMARK CAPITAL GROUP INC	155.00	14/0230S/0100E/001
<input type="checkbox"/>	AMC429408	ORO 75	GOODMARK CAPITAL GROUP INC	155.00	14/0230S/0100E/001
<input type="checkbox"/>	AMC429409	ORO 76	GOODMARK CAPITAL GROUP INC	155.00	14/0230S/0100E/012
<input type="checkbox"/>	AMC429410	ORO 77	GOODMARK CAPITAL GROUP INC	155.00	14/0230S/0100E/012
<input type="checkbox"/>	AMC429411	ORO 78	GOODMARK CAPITAL GROUP INC	155.00	14/0230S/0100E/012
<input type="checkbox"/>	AMC429412	ORO 79	GOODMARK CAPITAL GROUP INC	155.00	14/0230S/0100E/012
<input type="checkbox"/>	AMC429413	ORO 80	GOODMARK CAPITAL GROUP INC	155.00	14/0230S/0100E/012
<input type="checkbox"/>	AMC429414	ORO 81	GOODMARK CAPITAL GROUP INC	155.00	14/0230S/0100E/012

10



[PayPortal](#)

> [Search](#)

SEARCH PAGE

Mining claim payments can be made now for all states except Alaska. The mining claim maintenance fee payments for the 2019 assessment year must be paid on or before midnight EDT September 4, 2018 and no payments for 2019 will be acceptable after that date.

State Office \*

ARIZONA

Customer Name \*

GoodMark

Customer name is required and may be full or partial but must contain at least 3 characters. Enter Last name, or Last name First name, or one word of a company name such as 'American'. Example: SMITH or SMITH JOHN or AMERICAN

Advanced Search

Search    Reset

89 claims found, displaying 61 to 70. [First/Prev] 2, 3, 4, 5, 6, 7, 8, 9 [Next/Last]

<input type="checkbox"/>	<u>Serial Number</u>	<u>Mining Claim Name</u>	<u>Claimant Name</u>	<u>Amount Due</u>	<u>Due Date</u>
<input type="checkbox"/>	AMC444156	ORO 82	GOODMARK CAPITAL GROUP INC	155.00	14/0230S/0110E/007
<input type="checkbox"/>	AMC444157	ORO 83	GOODMARK CAPITAL GROUP INC	155.00	14/0230S/0110E/006
<input type="checkbox"/>	AMC444158	ORO 84	GOODMARK CAPITAL GROUP INC	155.00	14/0230S/0110E/006
<input type="checkbox"/>	AMC444159	ORO 85	GOODMARK CAPITAL GROUP INC	155.00	14/0230S/0110E/006
<input type="checkbox"/>	AMC444160	ORO 86	GOODMARK CAPITAL GROUP INC	155.00	14/0230S/0110E/006
<input type="checkbox"/>	AMC444161	ORO 87	GOODMARK CAPITAL GROUP INC	155.00	14/0230S/0110E/006
<input type="checkbox"/>	AMC444162	ORO 88	GOODMARK CAPITAL GROUP INC	155.00	14/0230S/0110E/006
<input type="checkbox"/>	AMC444163	ORO 89	GOODMARK CAPITAL GROUP INC	155.00	14/0230S/0110E/006
<input type="checkbox"/>	AMC444164	ORO 90	GOODMARK CAPITAL GROUP INC	155.00	14/0230S/0110E/006
<input type="checkbox"/>	AMC444165	ORO 91	GOODMARK CAPITAL GROUP INC	155.00	14/0230S/0110E/006

RECEIVED  
BLM AZ STATE OFFICE  
2018 AUG 14 P 12:09  
PHOENIX, ARIZONA

11



[PayPortal](#)

>

[Search](#)

SEARCH PAGE

Mining claim payments can be made now for all states except Alaska. The mining claim maintenance fee payments for the 2019 assessment year must be paid on or before midnight EDT September 4, 2018 and no payments for 2019 will be acceptable after that date.

State Office \*

ARIZONA

Customer Name \*

GoodMark

Customer name is required and may be full or partial but must contain at least 3 characters. Enter Last name, or Last name First name, or the word of a company name such as 'American'. Example: SMITH or SMITH JOHN or AMERICAN

Advanced Search

Search

Reset

RECEIVED  
BLM AZ STATE OFFICE  
PHOENIX, ARIZONA  
2018 AUG 14 P 12:09

89 claims found, displaying 71 to 80. [First/Prev] 2, 3, 4, 5, 6, 7, 8, 9 [Next/Last]

<input type="checkbox"/>	<u>Serial Number</u>	<u>Mining Claim Name</u>	<u>Claimant Name</u>	<u>Amount Due</u>	<u>MTN</u>
<input type="checkbox"/>	AMC444166	ORO 92	GOODMARK CAPITAL GROUP INC	155.00	14/0230S/0110E/006
<input type="checkbox"/>	AMC444167	ORO 93	GOODMARK CAPITAL GROUP INC	155.00	14/0230S/0100E/001
<input type="checkbox"/>	AMC444168	ORO 94	GOODMARK CAPITAL GROUP INC	155.00	14/0230S/0100E/001
<input type="checkbox"/>	AMC444169	ORO 95	GOODMARK CAPITAL GROUP INC	155.00	14/0230S/0100E/001
<input type="checkbox"/>	AMC444170	ORO 96	GOODMARK CAPITAL GROUP INC	155.00	14/0220S/0100E/036
<input type="checkbox"/>	AMC444171	ORO 97	GOODMARK CAPITAL GROUP INC	155.00	14/0230S/0100E/001
<input type="checkbox"/>	AMC444172	ORO 98	GOODMARK CAPITAL GROUP INC	155.00	14/0230S/0100E/001
<input type="checkbox"/>	AMC444173	ORO 99	GOODMARK CAPITAL GROUP INC	155.00	14/0230S/0100E/001
<input type="checkbox"/>	AMC444174	ORO 100	GOODMARK CAPITAL GROUP INC	155.00	14/0220S/0100E/036
<input type="checkbox"/>	AMC444175	ORO 101	GOODMARK CAPITAL GROUP INC	155.00	14/0230S/0110E/006

10



PayPortal

Search

SEARCH PAGE

Mining claim payments can be made now for all states except Alaska. The mining claim maintenance fee payments for the 2019 assessment year must be paid on or before midnight EDT September 4, 2018 and no payments for 2019 will be acceptable after that date.

State Office \*

ARIZONA

Customer Name \*

GoodMark

Customer name is required and may be full or partial but must contain at least 3 characters. Enter Last name, or Last name First name, or one word of a company name such as 'American'. Example: SMITH or SMITH JOHN or AMERICAN

Advanced Search

Search

Reset

89 claims found, displaying 81 to 89. [First/Prev] 2, 3, 4, 5, 6, 7, 8, 9 [Next/Last]

<input type="checkbox"/>	Serial Number	Mining Claim Name	Claimant Name	Amount Due	Payment Date
<input type="checkbox"/>	AMC444176	ORO 102	GOODMARK CAPITAL GROUP INC	155.00	14/0230S/0110E/006
<input type="checkbox"/>	AMC444177	ORO 103	GOODMARK CAPITAL GROUP INC	155.00	14/0230S/0110E/005
<input type="checkbox"/>	AMC444178	ORO 104	GOODMARK CAPITAL GROUP INC	155.00	14/0230S/0110E/008
<input type="checkbox"/>	AMC444179	SULFIDE 1	GOODMARK CAPITAL GROUP INC	155.00	14/0220S/0110E/032
<input type="checkbox"/>	AMC444180	SULFIDE 2	GOODMARK CAPITAL GROUP INC	155.00	14/0220S/0110E/032
<input type="checkbox"/>	AMC444181	SULFIDE 3	GOODMARK CAPITAL GROUP INC	155.00	14/0220S/0110E/032
<input type="checkbox"/>	AMC444182	SULFIDE 4	GOODMARK CAPITAL GROUP INC	155.00	14/0220S/0110E/032
<input type="checkbox"/>	AMC444618	ORO 105	GOODMARK CAPITAL GROUP INC	155.00	14/0220S/0110E/031
<input type="checkbox"/>	AMC445063	CHOCTAW	GOODMARK CAPITAL GROUP INC	155.00	14/0220S/0100E/024

RECEIVED  
BLM AZ STATE OFFICE  
2018 AUG 14 P 12:09  
PHOENIX, ARIZONA

9

Sender: You must seal flap before shipping.

Press here to seal. Press here to seal. Press here to seal.

Align top of FedEx Express® shipping label here.

Align bottom of peel and stick airbill or pouch here.

ORIGIN ID:CRSA (214) 506-4210  
MARK BACON  
GOODMARK CAPITAL GROUP, INC.  
103 E. ADKINS ST.

SHIP DATE: 13AUG18  
ACTWGT: 0.50 LB  
CAD: 102168252/INET4040

SEAGOVILLE, TX 75159  
UNITED STATES US

BILL SENDER

TO BUREAU OF LAND MANAGEMENT  
ARIZONA STATE OFFICE  
1 N CENTRAL AVE  
STE 800  
PHOENIX AZ 85004

9522113306/DC046

(602) 417-9200

REF. BLM-MINE CLAIMS

INV  
PO

DEPT



FedEx Express



J182818072301/04

TUE - 14 AUG 3:00P  
STANDARD OVERNIGHT

TRK# 7729 5949 4488  
0201

XH ZSYA

85004  
AZ-US PHX

RECEIVED  
BLM AZ STATE OFFICE  
2018 AUG 14 P 12:08  
PHOENIX, ARIZONA

earthsmart

FedEx carbon-neutral

www.fedex.com/earthsmart

**United States Department of the Interior**  
**Bureau of Land Management**  
 DIV OF LANDS, MINRLS & ENERGY  
 ONE N CENTRAL AVE  
 PHOENIX, AZ 85004 -4427  
 Phone: 602-417-9200

Receipt

No: 4235894

<b>Transaction #:</b> 4351260	
<b>Date of Transaction:</b> 08/15/2018	
<b>CUSTOMER:</b>	
GOODMARK CAPITAL GROUP INC 103 E ADKINS ST SEAGOVILLE, TX 75159-2801 US	

LINE #	QTY	DESCRIPTION	REMARKS	UNIT PRICE	TOTAL
1	1.00	LOCATABLE MINERALS / MINING CLAIMS- NOT NEW-UNADJUD, ONE AUTH NO. ONLY / MINING CLAIM MONEY RECEIVED <b>CASES: AMC383672/\$16740.00</b>	MAINT 2019/108	- n/a -	16740.00
<b>TOTAL:</b>					<b>\$16,740.00</b>

PAYMENT INFORMATION			
1	AMOUNT:	16740.00	POSTMARKED: N/A
	TYPE:	CHECK	RECEIVED: 08/14/2018
	CHECK NO:	1151	
	NAME:	GOODMARK CAPITAL GROUP INC 103 E ADKINS ST SEAGOVILLE TX 75159-2801 US	

REMARKS

This receipt was generated by the automated BLM Collections and Billing System and is a paper representation of a portion of the official electronic record contained therein.

# GOODMARK CAPITAL GROUP INC.

103 East Adkins Street ♦ Seagoville, Texas 75159 ♦ 214-506 4210

Bureau of Land Management  
One North Central Ave  
Suite 800  
Phoenix, AZ 85004

Friday, August 11, 2017

Dear Bureau of Land Management,

Enclosed is our payment for 108 claims, \$22,896.00 check number 7580. 89 In the name of GoodMark Capital Group, Inc and 19 in the name of Betty J Copperthite. Please see the enclosed attachment for clarification. Please send the receipt to the above address.

Thank You,

*Christina Bacon*

Christina Bacon  
214-506-4210 main  
214-506-4205 fax  
214-506-4232 desk  
[accounts@goodmarkcapitalgroup.com](mailto:accounts@goodmarkcapitalgroup.com)  
[www.goodmarkcapitalgroup.com](http://www.goodmarkcapitalgroup.com)

# 3937446

PHOENIX, ARIZONA  
2017 AUG 14 P 3:03

383672  
396704  
429355  
444156  
444618  
445063

ENTERED  
AUG 17 2017  
BY: RAM

U.S. DEPARTMENT OF THE INTERIOR  
**BUREAU OF LAND MANAGEMENT**

Mining  
 Claims  
 Payment  
 Portal



**MINING CLAIMS SEARCH**

[Home](#) → [Claims Search](#)

Mining claim payments can be made now for all states except Alaska. The mining claim maintenance fee payments for the 2018 assessment year must be paid on or before midnight EDT September 1, 2017 and no payments for 2018 will be acceptable after that date.

\* **State Office**  ▼

\* **Customer Name**

Customer name is required and may be full or partial but must contain at least 3 characters. Enter Last name, or Last name First name, or one word of a company name such as American. Example: SMITH or SMITH JOHN or AMERICAN

If too many rows are returned, you can narrow your search with the [Advanced Search](#).

19 claims found, displaying 1 to 10.


[First/Prev] [1](#), [2](#) [Next/Last]

<input type="checkbox"/>	Serial Number	Mining Claim Name	Claimant Name	Amount Due	MTRS
<input type="checkbox"/>	AMC383672	ORO #1	COPPERTHITE BETTY J	155.00	14/0230S/0110E/006
<input type="checkbox"/>	AMC383673	ORO #2	COPPERTHITE BETTY J	155.00	14/0230S/0110E/006
<input type="checkbox"/>	AMC383674	ORO #3	COPPERTHITE BETTY J	155.00	14/0230S/0110E/006
<input type="checkbox"/>	AMC383675	ORO #4	COPPERTHITE BETTY J	155.00	14/0230S/0110E/006
<input type="checkbox"/>	AMC383676	ORO #5	COPPERTHITE BETTY J	155.00	14/0230S/0110E/007
<input type="checkbox"/>	AMC383677	ORO #6	COPPERTHITE BETTY J	155.00	14/0230S/0110E/007
<input type="checkbox"/>	AMC383678	ORO #7	COPPERTHITE BETTY J	155.00	14/0230S/0110E/007
<input type="checkbox"/>	AMC383679	ORO #8	COPPERTHITE BETTY J	155.00	14/0230S/0110E/007
<input type="checkbox"/>	AMC383686	ORO #15	COPPERTHITE BETTY J	155.00	14/0230S/0110E/007
<input type="checkbox"/>	AMC383687	ORO #16	COPPERTHITE BETTY J	155.00	14/0230S/0110E/007



U.S. DEPARTMENT OF THE INTERIOR  
**BUREAU OF LAND MANAGEMENT**

**Mining  
Claims  
Payment  
Portal**



**MINING CLAIMS SEARCH**

[Home](#) → [Claims Search](#)

Mining claim payments can be made now for all states except Alaska. The mining claim maintenance fee payments for the 2018 assessment year must be paid on or before midnight EDT September 1, 2017 and no payments for 2018 will be acceptable after that date.

\* **State Office**

\* **Customer Name**

Customer name is required and may be full or partial but must contain at least 3 characters. Enter Last name, or Last name First name, or one word of a company name such as American. Example: SMITH or SMITH JOHN or AMERICAN

If too many rows are returned, you can narrow your search with the [Advanced Search](#).

19 claims found, displaying 11 to 19.

[\[First/Prev\]](#) [1](#), [2](#) [\[Next/Last\]](#)

<input type="checkbox"/>	Serial Number	Mining Claim Name	Claimant Name	Amount Due	MTRS
<input type="checkbox"/>	AMC383689	ORO 18	COPPERTHITE BETTY J	155.00	14/0230S/0110E/006
<input type="checkbox"/>	AMC383690	ORO 19	COPPERTHITE BETTY J	155.00	14/0230S/0110E/006
<input type="checkbox"/>	AMC396704	ORO 9	COPPERTHITE BETTY J	155.00	14/0230S/0110E/007
<input type="checkbox"/>	AMC396705	ORO 10	COPPERTHITE BETTY J	155.00	14/0230S/0110E/007
<input type="checkbox"/>	AMC396706	ORO 11	COPPERTHITE BETTY J	155.00	14/0230S/0110E/007
<input type="checkbox"/>	AMC396707	ORO 12	COPPERTHITE BETTY J	155.00	14/0230S/0110E/007
<input type="checkbox"/>	AMC396708	ORO 13	COPPERTHITE BETTY J	155.00	14/0230S/0110E/007
<input type="checkbox"/>	AMC396709	ORO 14	COPPERTHITE BETTY J	155.00	14/0230S/0110E/006
<input type="checkbox"/>	AMC396710	ORO 17	COPPERTHITE BETTY J	155.00	14/0230S/0110E/006

U.S. DEPARTMENT OF THE INTERIOR  
**BUREAU OF LAND MANAGEMENT**

Mining  
 Claims  
 Payment  
 Portal



**MINING CLAIMS SEARCH**

[Home](#) → [Claims Search](#)

Mining claim payments can be made now for all states except Alaska. The mining claim maintenance fee payments for the 2018 assessment year must be paid on or before midnight EDT September 1, 2017 and no payments for 2018 will be acceptable after that date.

\* State Office  ▼

\* Customer Name

Customer name is required and may be full or partial but must contain at least 3 characters. Enter Last name, or Last name First name, or one word of a company name such as American. Example: SMITH or SMITH JOHN or AMERICAN

If too many rows are returned, you can narrow your search with the [Advanced Search](#).

89 claims found, displaying 1 to 10.

[First/Prev] [1](#), [2](#), [3](#), [4](#), [5](#), [6](#), [7](#), [8](#) [Next/Last]

<input type="checkbox"/>	Serial Number	Mining Claim Name	Claimant Name	Amount Due	MTRS
<input type="checkbox"/>	AMC429355	ORO 20	GOODMARK CAPITAL GROUP INC	155.00	14/0230S/0110E/007
<input type="checkbox"/>	AMC429356	ORO 21	GOODMARK CAPITAL GROUP INC	155.00	14/0230S/0110E/007
<input type="checkbox"/>	AMC429357	ORO 23	GOODMARK CAPITAL GROUP INC	155.00	14/0230S/0110E/007
<input type="checkbox"/>	AMC429358	ORO 24	GOODMARK CAPITAL GROUP INC	155.00	14/0230S/0110E/007
<input type="checkbox"/>	AMC429359	ORO 25	GOODMARK CAPITAL GROUP INC	155.00	14/0230S/0110E/007
<input type="checkbox"/>	AMC429360	ORO 26	GOODMARK CAPITAL GROUP INC	155.00	14/0230S/0110E/007
<input type="checkbox"/>	AMC429361	ORO 27	GOODMARK CAPITAL GROUP INC	155.00	14/0230S/0110E/007
<input type="checkbox"/>	AMC429362	ORO 28	GOODMARK CAPITAL GROUP INC	155.00	14/0230S/0110E/006
<input type="checkbox"/>	AMC429363	ORO 29	GOODMARK CAPITAL GROUP INC	155.00	14/0230S/0110E/006
<input type="checkbox"/>	AMC429364	ORO 30	GOODMARK CAPITAL GROUP INC	155.00	14/0230S/0110E/006

U.S. DEPARTMENT OF THE INTERIOR  
**BUREAU OF LAND MANAGEMENT**

Mining  
 Claims  
 Payment  
 Portal



**MINING CLAIMS SEARCH**

Home → Claims Search

Mining claim payments can be made now for all states except Alaska. The mining claim maintenance fee payments for the 2018 assessment year must be paid on or before midnight EDT September 1, 2017 and no payments for 2018 will be acceptable after that date.

\* State Office

\* Customer Name

Customer name is required and may be full or partial but must contain at least 3 characters. Enter Last name, or Last name First name, or one word of a company name such as American. Example: SMITH or SMITH JOHN or AMERICAN

If too many rows are returned, you can narrow your search with the [Advanced Search](#).

89 claims found, displaying 11 to 20.

[First/Prev] [1](#), [2](#), [3](#), [4](#), [5](#), [6](#), [7](#), [8](#) [Next/Last]

<input type="checkbox"/>	Serial Number	Mining Claim Name	Claimant Name	Amount Due	MTRS
<input checked="" type="checkbox"/>	AMC429365	ORO 31	GOODMARK CAPITAL GROUP INC	155.00	14/0230S/0110E/005
<input type="checkbox"/>	AMC429366	ORO 32	GOODMARK CAPITAL GROUP INC	155.00	14/0230S/0110E/005
<input type="checkbox"/>	AMC429367	ORO 33	GOODMARK CAPITAL GROUP INC	155.00	14/0230S/0110E/008
<input type="checkbox"/>	AMC429368	ORO 34	GOODMARK CAPITAL GROUP INC	155.00	14/0230S/0110E/008
<input type="checkbox"/>	AMC429369	ORO 35	GOODMARK CAPITAL GROUP INC	155.00	14/0230S/0110E/008
<input type="checkbox"/>	AMC429370	ORO 36	GOODMARK CAPITAL GROUP INC	155.00	14/0230S/0110E/008
<input type="checkbox"/>	AMC429371	ORO 37	GOODMARK CAPITAL GROUP INC	155.00	14/0230S/0110E/008
<input type="checkbox"/>	AMC429372	ORO 38	GOODMARK CAPITAL GROUP INC	155.00	14/0230S/0110E/008
<input type="checkbox"/>	AMC429373	ORO 40	GOODMARK CAPITAL GROUP INC	155.00	14/0230S/0110E/007
<input type="checkbox"/>	AMC429374	ORO 41	GOODMARK CAPITAL GROUP INC	155.00	14/0230S/0110E/005

RECEIVED  
 2017 SEP 14 12:33 PM  
 U.S. DEPARTMENT OF THE INTERIOR  
 BUREAU OF LAND MANAGEMENT

U.S. DEPARTMENT OF THE INTERIOR  
**BUREAU OF LAND MANAGEMENT**

Mining  
 Claims  
 Payment  
 Portal



**MINING CLAIMS SEARCH**

[Home](#) → [Claims Search](#)

Mining claim payments can be made now for all states except Alaska. The mining claim maintenance fee payments for the 2018 assessment year must be paid on or before midnight EDT September 1, 2017 and no payments for 2018 will be acceptable after that date.

\* **State Office**  ▼

\* **Customer Name**

Customer name is required and may be full or partial but must contain at least 3 characters. Enter Last name, or Last name First name, or one word of a company name such as American. Example: SMITH or SMITH JOHN or AMERICAN

If too many rows are returned, you can narrow your search with the [Advanced Search](#).


89 claims found, displaying 21 to 30.

[\[First/Prev\]](#) [1](#), [2](#), [3](#), [4](#), [5](#), [6](#), [7](#), [8](#) [\[Next/Last\]](#)

<input type="checkbox"/>	Serial Number	Mining Claim Name	Claimant Name	Amount Due	MTRS
<input type="checkbox"/>	AMC429375 ✓	ORO 42	GOODMARK CAPITAL GROUP INC	155.00	14/0230S/0110E/005
<input type="checkbox"/>	AMC429376	ORO 43	GOODMARK CAPITAL GROUP INC	155.00	14/0230S/0110E/006
<input type="checkbox"/>	AMC429377	ORO 44	GOODMARK CAPITAL GROUP INC	155.00	14/0230S/0110E/006
<input type="checkbox"/>	AMC429378	ORO 45	GOODMARK CAPITAL GROUP INC	155.00	14/0230S/0110E/006
<input type="checkbox"/>	AMC429379	ORO 46	GOODMARK CAPITAL GROUP INC	155.00	14/0230S/0110E/006
<input type="checkbox"/>	AMC429380	ORO 47	GOODMARK CAPITAL GROUP INC	155.00	14/0230S/0100E/001
<input type="checkbox"/>	AMC429381	ORO 48	GOODMARK CAPITAL GROUP INC	155.00	14/0230S/0100E/001
<input type="checkbox"/>	AMC429382	ORO 49	GOODMARK CAPITAL GROUP INC	155.00	14/0230S/0100E/001
<input type="checkbox"/>	AMC429383	ORO 50	GOODMARK CAPITAL GROUP INC	155.00	14/0230S/0100E/001
<input type="checkbox"/>	AMC429384 ✓	ORO 51	GOODMARK CAPITAL GROUP INC	155.00	14/0230S/0100E/001

U.S. DEPARTMENT OF THE INTERIOR  
**BUREAU OF LAND MANAGEMENT**

Mining  
 Claims  
 Payment  
 Portal



**MINING CLAIMS SEARCH**

[Home](#) → [Claims Search](#)

Mining claim payments can be made now for all states except Alaska. The mining claim maintenance fee payments for the 2018 assessment year must be paid on or before midnight EDT September 1, 2017 and no payments for 2018 will be acceptable after that date.

\* **State Office**  ▼

\* **Customer Name**

Customer name is required and may be full or partial but must contain at least 3 characters. Enter Last name, or Last name First name, or one word of a company name such as American. Example: SMITH or SMITH JOHN or AMERICAN

If too many rows are returned, you can narrow your search with the [Advanced Search](#).

89 claims found, displaying 31 to 40.

[[First/Prev](#)] [1](#), [2](#), [3](#), [4](#), [5](#), [6](#), [7](#), [8](#) [[Next/Last](#)]

<input type="checkbox"/>	Serial Number	Mining Claim Name	Claimant Name	Amount Due	MTRS
<input type="checkbox"/>	AMC429385	ORO 52	GOODMARK CAPITAL GROUP INC	155.00	14/0230S/0100E/012
<input type="checkbox"/>	AMC429386	ORO 53	GOODMARK CAPITAL GROUP INC	155.00	14/0230S/0100E/012
<input type="checkbox"/>	AMC429387	ORO 54	GOODMARK CAPITAL GROUP INC	155.00	14/0230S/0100E/012
<input type="checkbox"/>	AMC429388	ORO 55	GOODMARK CAPITAL GROUP INC	155.00	14/0230S/0100E/012
<input type="checkbox"/>	AMC429389	ORO 56	GOODMARK CAPITAL GROUP INC	155.00	14/0230S/0100E/012
<input type="checkbox"/>	AMC429390	ORO 57	GOODMARK CAPITAL GROUP INC	155.00	14/0230S/0110E/007
<input type="checkbox"/>	AMC429391	ORO 58	GOODMARK CAPITAL GROUP INC	155.00	14/0230S/0110E/007
<input type="checkbox"/>	AMC429392	ORO 59	GOODMARK CAPITAL GROUP INC	155.00	14/0230S/0100E/001
<input type="checkbox"/>	AMC429393	ORO 60	GOODMARK CAPITAL GROUP INC	155.00	14/0230S/0100E/001
<input type="checkbox"/>	AMC429394	ORO 61	GOODMARK CAPITAL GROUP INC	155.00	14/0230S/0100E/001

U.S. DEPARTMENT OF THE INTERIOR  
**BUREAU OF LAND MANAGEMENT**

Mining  
 Claims  
 Payment  
 Portal



**MINING CLAIMS SEARCH**

[Home](#) → [Claims Search](#)

Mining claim payments can be made now for all states except Alaska. The mining claim maintenance fee payments for the 2018 assessment year must be paid on or before midnight EDT September 1, 2017 and no payments for 2018 will be acceptable after that date.

\* **State Office**  ▼

\* **Customer Name**

Customer name is required and may be full or partial but must contain at least 3 characters. Enter Last name, or Last name First name, or one word of a company name such as American. Example: SMITH or SMITH JOHN or AMERICAN

If too many rows are returned, you can narrow your search with the [Advanced Search](#).

89 claims found, displaying 41 to 50.

[[First/Prev](#)] [1](#), [2](#), [3](#), [4](#), [5](#), [6](#), [7](#), [8](#) [[Next/Last](#)]

<input type="checkbox"/>	Serial Number	Mining Claim Name	Claimant Name	Amount Due	MTRS
<input type="checkbox"/>	AMC429395	ORO 62	GOODMARK CAPITAL GROUP INC	155.00	14/0230S/0100E/001
<input type="checkbox"/>	AMC429396	ORO 63	GOODMARK CAPITAL GROUP INC	155.00	14/0230S/0100E/001
<input type="checkbox"/>	AMC429397	ORO 64	GOODMARK CAPITAL GROUP INC	155.00	14/0230S/0100E/012
<input type="checkbox"/>	AMC429398	ORO 65	GOODMARK CAPITAL GROUP INC	155.00	14/0230S/0100E/012
<input type="checkbox"/>	AMC429399	ORO 66	GOODMARK CAPITAL GROUP INC	155.00	14/0230S/0100E/012
<input type="checkbox"/>	AMC429400	ORO 67	GOODMARK CAPITAL GROUP INC	155.00	14/0230S/0100E/012
<input type="checkbox"/>	AMC429401	ORO 68	GOODMARK CAPITAL GROUP INC	155.00	14/0230S/0100E/012
<input type="checkbox"/>	AMC429402	ORO 69	GOODMARK CAPITAL GROUP INC	155.00	14/0230S/0100E/012
<input type="checkbox"/>	AMC429403	ORO 70	GOODMARK CAPITAL GROUP INC	155.00	14/0230S/0100E/012
<input type="checkbox"/>	AMC429404	ORO 71	GOODMARK CAPITAL GROUP INC	155.00	14/0230S/0100E/001

U.S. DEPARTMENT OF THE INTERIOR  
**BUREAU OF LAND MANAGEMENT**

Mining  
 Claims  
 Payment  
 Portal



**MINING CLAIMS SEARCH**

[Home](#) → [Claims Search](#)

Mining claim payments can be made now for all states except Alaska. The mining claim maintenance fee payments for the 2018 assessment year must be paid on or before midnight EDT September 1, 2017 and no payments for 2018 will be acceptable after that date.

\* State Office  ▼

\* Customer Name

Customer name is required and may be full or partial but must contain at least 3 characters. Enter Last name, or Last name First name, or one word of a company name such as American. Example: SMITH or SMITH JOHN or AMERICAN

If too many rows are returned, you can narrow your search with the [Advanced Search](#).


89 claims found, displaying 51 to 60.

[\[First/Prev\]](#) [2](#), [3](#), [4](#), [5](#), [6](#), [7](#), [8](#), [9](#) [\[Next/Last\]](#)

<input type="checkbox"/>	Serial Number	Mining Claim Name	Claimant Name	Amount Due	MTRS
<input type="checkbox"/>	AMC429405	ORO 72	GOODMARK CAPITAL GROUP INC	155.00	14/0230S/0100E/001
<input type="checkbox"/>	AMC429406	ORO 73	GOODMARK CAPITAL GROUP INC	155.00	14/0230S/0100E/001
<input type="checkbox"/>	AMC429407	ORO 74	GOODMARK CAPITAL GROUP INC	155.00	14/0230S/0100E/001
<input type="checkbox"/>	AMC429408	ORO 75	GOODMARK CAPITAL GROUP INC	155.00	14/0230S/0100E/001
<input type="checkbox"/>	AMC429409	ORO 76	GOODMARK CAPITAL GROUP INC	155.00	14/0230S/0100E/012
<input type="checkbox"/>	AMC429410	ORO 77	GOODMARK CAPITAL GROUP INC	155.00	14/0230S/0100E/012
<input type="checkbox"/>	AMC429411	ORO 78	GOODMARK CAPITAL GROUP INC	155.00	14/0230S/0100E/012
<input type="checkbox"/>	AMC429412	ORO 79	GOODMARK CAPITAL GROUP INC	155.00	14/0230S/0100E/012
<input type="checkbox"/>	AMC429413	ORO 80	GOODMARK CAPITAL GROUP INC	155.00	14/0230S/0100E/012
<input type="checkbox"/>	AMC429414	ORO 81	GOODMARK CAPITAL GROUP INC	155.00	14/0230S/0100E/012

U.S. DEPARTMENT OF THE INTERIOR  
**BUREAU OF LAND MANAGEMENT**

Mining  
 Claims  
 Payment  
 Portal



**MINING CLAIMS SEARCH**

[Home](#) → [Claims Search](#)

Mining claim payments can be made now for all states except Alaska. The mining claim maintenance fee payments for the 2018 assessment year must be paid on or before midnight EDT September 1, 2017 and no payments for 2018 will be acceptable after that date.

\* **State Office**  ▼

\* **Customer Name**

Customer name is required and may be full or partial but must contain at least 3 characters. Enter Last name, or Last name First name, or one word of a company name such as American. Example: SMITH or SMITH JOHN or AMERICAN

If too many rows are returned, you can narrow your search with the [Advanced Search](#).

89 claims found, displaying 61 to 70.


[\[First/Prev\]](#) [2](#), [3](#), [4](#), [5](#), [6](#), [7](#), [8](#), [9](#) [\[Next/Last\]](#)

<input type="checkbox"/>	Serial Number	Mining Claim Name	Claimant Name	Amount Due	MTRS
<input type="checkbox"/>	AMC444156	ORO 82	GOODMARK CAPITAL GROUP INC	155.00	14/0230S/0110E/007
<input type="checkbox"/>	AMC444157	ORO 83	GOODMARK CAPITAL GROUP INC	155.00	14/0230S/0110E/006
<input type="checkbox"/>	AMC444158	ORO 84	GOODMARK CAPITAL GROUP INC	155.00	14/0230S/0110E/006
<input type="checkbox"/>	AMC444159	ORO 85	GOODMARK CAPITAL GROUP INC	155.00	14/0230S/0110E/006
<input type="checkbox"/>	AMC444160	ORO 86	GOODMARK CAPITAL GROUP INC	155.00	14/0230S/0110E/006
<input type="checkbox"/>	AMC444161	ORO 87	GOODMARK CAPITAL GROUP INC	155.00	14/0230S/0110E/006
<input type="checkbox"/>	AMC444162	ORO 88	GOODMARK CAPITAL GROUP INC	155.00	14/0230S/0110E/006
<input type="checkbox"/>	AMC444163	ORO 89	GOODMARK CAPITAL GROUP INC	155.00	14/0230S/0110E/006
<input type="checkbox"/>	AMC444164	ORO 90	GOODMARK CAPITAL GROUP INC	155.00	14/0230S/0110E/006
<input type="checkbox"/>	AMC444165	ORO 91	GOODMARK CAPITAL GROUP INC	155.00	14/0230S/0110E/006



U.S. DEPARTMENT OF THE INTERIOR  
**BUREAU OF LAND MANAGEMENT**

Mining  
 Claims  
 Payment  
 Portal



**MINING CLAIMS SEARCH**

Home → Claims Search

Mining claim payments can be made now for all states except Alaska. The mining claim maintenance fee payments for the 2018 assessment year must be paid on or before midnight EDT September 1, 2017 and no payments for 2018 will be acceptable after that date.

\* State Office  ▼

\* Customer Name

Customer name is required and may be full or partial but must contain at least 3 characters. Enter Last name, or Last name First name, or one word of a company name such as American. Example: SMITH or SMITH JOHN or AMERICAN

If too many rows are returned, you can narrow your search with the [Advanced Search](#).

89 claims found, displaying 71 to 80.

[\[First/Prev\]](#) [2](#), [3](#), [4](#), [5](#), [6](#), [7](#), [8](#), [9](#) [\[Next/Last\]](#)

<input type="checkbox"/>	Serial Number	Mining Claim Name	Claimant Name	Amount Due	MTRS
<input type="checkbox"/>	AMC444166	ORO 92	GOODMARK CAPITAL GROUP INC	155.00	14/0230S/0110E/006
<input type="checkbox"/>	AMC444167	ORO 93	GOODMARK CAPITAL GROUP INC	155.00	14/0230S/0100E/001
<input type="checkbox"/>	AMC444168	ORO 94	GOODMARK CAPITAL GROUP INC	155.00	14/0230S/0100E/001
<input type="checkbox"/>	AMC444169	ORO 95	GOODMARK CAPITAL GROUP INC	155.00	14/0230S/0100E/001
<input type="checkbox"/>	AMC444170	ORO 96	GOODMARK CAPITAL GROUP INC	155.00	14/0220S/0100E/036
<input type="checkbox"/>	AMC444171	ORO 97	GOODMARK CAPITAL GROUP INC	155.00	14/0230S/0100E/001
<input type="checkbox"/>	AMC444172	ORO 98	GOODMARK CAPITAL GROUP INC	155.00	14/0230S/0100E/001
<input type="checkbox"/>	AMC444173	ORO 99	GOODMARK CAPITAL GROUP INC	155.00	14/0230S/0100E/001
<input type="checkbox"/>	AMC444174	ORO 100	GOODMARK CAPITAL GROUP INC	155.00	14/0230S/0100E/001
<input type="checkbox"/>	AMC444175	ORO 101	GOODMARK CAPITAL GROUP INC	155.00	14/0230S/0110E/006

U.S. DEPARTMENT OF THE INTERIOR  
**BUREAU OF LAND MANAGEMENT**

Mining  
 Claims  
 Payment  
 Portal



**MINING CLAIMS SEARCH**

[Home](#) → [Claims Search](#)

Mining claim payments can be made now for all states except Alaska. The mining claim maintenance fee payments for the 2018 assessment year must be paid on or before midnight EDT September 1, 2017 and no payments for 2018 will be acceptable after that date.

\* **State Office**  ▼

\* **Customer Name**

Customer name is required and may be full or partial but must contain at least 3 characters. Enter Last name, or Last name First name, or one word of a company name such as American. Example: SMITH or SMITH JOHN or AMERICAN

If too many rows are returned, you can narrow your search with the [Advanced Search](#).

89 claims found, displaying 81 to 89.

[\[First/Prev\]](#) [2](#), [3](#), [4](#), [5](#), [6](#), [7](#), [8](#), [9](#) [\[Next/Last\]](#)





<input type="checkbox"/>	Serial Number	Mining Claim Name	Claimant Name	Amount Due	MTRS
<input type="checkbox"/>	AMC444176	ORO 102	GOODMARK CAPITAL GROUP INC	155.00	14/0230S/0110E/006
<input type="checkbox"/>	AMC444177	ORO 103	GOODMARK CAPITAL GROUP INC	155.00	14/0230S/0110E/008
<input type="checkbox"/>	AMC444178	ORO 104	GOODMARK CAPITAL GROUP INC	155.00	14/0230S/0110E/008
<input type="checkbox"/>	AMC444179	SULFIDE 1	GOODMARK CAPITAL GROUP INC	155.00	14/0220S/0110E/032
<input type="checkbox"/>	AMC444180	SULFIDE 2	GOODMARK CAPITAL GROUP INC	155.00	14/0220S/0110E/032
<input type="checkbox"/>	AMC444181	SULFIDE 3	GOODMARK CAPITAL GROUP INC	155.00	14/0220S/0110E/032
<input type="checkbox"/>	AMC444182	SULFIDE 4	GOODMARK CAPITAL GROUP INC	155.00	14/0220S/0110E/032
<input type="checkbox"/>	AMC444618	ORO 105	GOODMARK CAPITAL GROUP INC	155.00	14/0220S/0110E/031
<input type="checkbox"/>	AMC445063	CHOCTAW	GOODMARK CAPITAL GROUP INC	155.00	14/0220S/0100E/024

RECEIVED  
 2017 SEP 11 10:30 AM  
 BUREAU OF LAND MANAGEMENT  
 PHOENIX, ARIZONA



This envelope is made from post-consumer waste. Please recycle - again.

# PRIORITY<sup>®</sup> ★ MAIL ★

-  DATE OF DELIVERY SPECIFIED\*
-  USPS TRACKING<sup>™</sup> INCLUDED\*
-  INSURANCE INCLUDED\*
-  PICKUP AVAILABLE

\* Domestic only



USPS TRACKING #



9114 9014 9645 0543 7200 22

Label 400 Jan. 2013  
7690-16-000-7948



GoodMark Capital Group, Inc.  
103 E. Adkins Street  
Seagoville, TX 75159

Bureau of Land Mngt  
One North Central Ave  
Suite 800  
Phoenix, AZ 85004



PS00001000014

EP14F July 2013  
OD: 12.5 x 9.5

VISIT US AT [USPS.COM](http://USPS.COM)<sup>®</sup>  
ORDER FREE SUPPLIES ONLINE



This packaging is the property of the U.S. Postal Service<sup>®</sup> and is provided solely for use in sending Priority Mail<sup>®</sup> shipments. Misuse may be a violation of federal law. This packaging is not for resale. EP14F © U.S. Postal Service; July 2013. All rights reserved.

# PRIORITY<sup>®</sup>

## ★ MAIL ★



**FLAT RATE ENVELOPE**  
ONE RATE ★ ANY WEIGHT\*



PS00001000014

EP14F July 2013  
OD: 12.5 x 9.5

PHOENIX, ARIZONA  
2017 AUG 14 P 3:02  
RECEIVED  
BLM AZ STATE OFFICE



\* Domestic only. \* For International shipments, the maximum weight is 4 lbs.

**United States Department of the Interior**  
**Bureau of Land Management**  
 DIV OF LANDS, MINRLS & ENERGY  
 ONE N CENTRAL AVE  
 PHOENIX, AZ 85004 -4427  
 Phone: 602-417-9200

Receipt

No: 3937446

<b>Transaction #:</b> 4047073	
<b>Date of Transaction:</b> 08/15/2017	
<b>CUSTOMER:</b>	
GOODMARK CAPITAL GROUP INC 103 E ADKINS ST SEAGOVILLE, TX 75159-2801 US	

LINE #	QTY	DESCRIPTION	REMARKS	UNIT PRICE	TOTAL
1	1.00	LOCATABLE MINERALS / MINING CLAIMS- NOT NEW-UNADJUD, ONE AUTH NO. ONLY / MINING CLAIM MONEY RECEIVED CASES: AMC383672/\$22896.00	MAINT 2018/108	- n/a -	22896.00
<b>TOTAL:</b>					<b>\$22,896.00</b>

PAYMENT INFORMATION			
1	AMOUNT:	22896.00	POSTMARKED: N/A
	TYPE:	CHECK	RECEIVED: 08/14/2017
	CHECK NO:	7580	
	NAME:	GOODMARK CAPITAL GROUP INC 103 E ADKINS ST SEAGOVILLE TX 75159-2801 US	

REMARKS

This receipt was generated by the automated BLM Collections and Billing System and is a paper representation of a portion of the official electronic record contained therein.

**United States Department of the Interior**  
**Bureau of Land Management**  
 DIV OF LANDS, MINRLS & ENERGY  
 ONE N CENTRAL AVE  
 PHOENIX, AZ 85004 -4427  
 Phone: 602-417-9200

Receipt

No: 3937446

<b>Transaction #:</b> 4047073	
<b>Date of Transaction:</b> 08/15/2017	
<b>CUSTOMER:</b>	
GOODMARK CAPITAL GROUP INC 103 E ADKINS ST SEAGOVILLE, TX 75159-2801 US	

LINE #	QTY	DESCRIPTION	REMARKS	UNIT PRICE	TOTAL
1	1.00	LOCATABLE MINERALS / MINING CLAIMS- NOT NEW-UNADJUD, ONE AUTH NO. ONLY / MINING CLAIM MONEY RECEIVED CASES: AMC383672/\$22896.00	MAINT 2018/108	- n/a -	22896.00
<b>TOTAL:</b>					<b>\$22,896.00</b>

PAYMENT INFORMATION					
1	AMOUNT:	22896.00	POSTMARKED:	N/A	
	TYPE:	CHECK	RECEIVED:	08/14/2017	
	CHECK NO:	7580			
	NAME:	GOODMARK CAPITAL GROUP INC 103 E ADKINS ST SEAGOVILLE TX 75159-2801 US			

REMARKS

This receipt was generated by the automated BLM Collections and Billing System and is a paper representation of a portion of the official electronic record contained therein.

*\$6156 overpayment  
 paid \$212 per claim  
 instead of \$155.  
 10/3/2017 \$6,156 REFUNDS PROCESSED  
 FOR OVERPAYMENT. KM*

*Find paperwork  
 \$6156 left on  
 Receipt*

**Authorized Date**10/03/2017

**Instructions to Accounts** AZ BLM REFUND \$6156, TO GOODMARK CAPITAL GROUP INC, FOR OVERPAYMENT ON AMC383672-383679, 383686-383687, 383689-383690, 396704-396710, 429355-429414, 444156-444182, 444618, 445063, RECEIPT #3937446. RM

**Login ID**6222

**Entry Date**10/03/2017

**Total Amount**\$6,156.00

429355

# GOODMARK CAPITAL GROUP INC.

103 East Adkins Street ♦ Seagoville, Texas 75159 ♦ 214-506 4210

RECEIVED  
BLM AZ STATE OFFICE  
2016 SEP -6 P 3:55  
PHOENIX, ARIZONA

Thursday, September 1, 2016

Dear BLM,

Enclosed is a check to pay our claims which are included on the attached pages.

Thank You,

*Christina Bacon*

Christina Bacon  
[accounts@goodmarkcapitalgroup.com](mailto:accounts@goodmarkcapitalgroup.com)  
214-506-4210  
[www.goodmarkcapitalgroup.com](http://www.goodmarkcapitalgroup.com)

Thank you for looking at GoodMark Capital Group, Inc.'s information. GoodMark's focus is to manage wholly-owned gold and silver mining projects in-house. Any solicitation by GoodMark representatives for any purpose other than consideration of the enclosed proposal is strictly prohibited and unauthorized by GoodMark management. Email: [support@goodmarkcapitalgroup.com](mailto:support@goodmarkcapitalgroup.com) or visit [www.goodmarkcapitalgroup.com](http://www.goodmarkcapitalgroup.com)

# 3655090

ENTERED  
SEP 09 2016  
BY: *R. [Signature]*





RECEIVED  
BLM AZ STATE OFFICE

2016 SEP -6 P 3:55

# U.S Department of Interior Bureau of Land Management

Total Claims: 60

PHOENIX, ARIZONA

Total Fees: \$9,300.00

Serial Number	Claim Name	Claimant Name	Amount
AMC429355	ORO 20	GOODMARK CAPITAL GROUP INC	155.00
AMC429356	ORO 21	GOODMARK CAPITAL GROUP INC	155.00
AMC429357	ORO 23	GOODMARK CAPITAL GROUP INC	155.00
AMC429358	ORO 24	GOODMARK CAPITAL GROUP INC	155.00
AMC429359	ORO 25	GOODMARK CAPITAL GROUP INC	155.00
AMC429360	ORO 26	GOODMARK CAPITAL GROUP INC	155.00
AMC429361	ORO 27	GOODMARK CAPITAL GROUP INC	155.00
AMC429362	ORO 28	GOODMARK CAPITAL GROUP INC	155.00
AMC429363	ORO 29	GOODMARK CAPITAL GROUP INC	155.00
AMC429364	ORO 30	GOODMARK CAPITAL GROUP INC	155.00
AMC429365	ORO 31	GOODMARK CAPITAL GROUP INC	155.00
AMC429366	ORO 32	GOODMARK CAPITAL GROUP INC	155.00
AMC429367	ORO 33	GOODMARK CAPITAL GROUP INC	155.00
AMC429368	ORO 34	GOODMARK CAPITAL GROUP INC	155.00
AMC429369	ORO 35	GOODMARK CAPITAL GROUP INC	155.00
AMC429370	ORO 36	GOODMARK CAPITAL GROUP INC	155.00
AMC429371	ORO 37	GOODMARK CAPITAL GROUP INC	155.00
AMC429372	ORO 38	GOODMARK CAPITAL GROUP INC	155.00
AMC429373	ORO 40	GOODMARK CAPITAL GROUP INC	155.00
AMC429374	ORO 41	GOODMARK CAPITAL GROUP INC	155.00
AMC429375	ORO 42	GOODMARK CAPITAL GROUP INC	155.00
AMC429376	ORO 43	GOODMARK CAPITAL GROUP INC	155.00
AMC429377	ORO 44	GOODMARK CAPITAL GROUP INC	155.00
AMC429378	ORO 45	GOODMARK CAPITAL GROUP INC	155.00
AMC429379	ORO 46	GOODMARK CAPITAL GROUP INC	155.00
AMC429380	ORO 47	GOODMARK CAPITAL GROUP INC	155.00
AMC429381	ORO 48	GOODMARK CAPITAL GROUP INC	155.00
AMC429382	ORO 49	GOODMARK CAPITAL GROUP INC	155.00
AMC429383	ORO 50	GOODMARK CAPITAL GROUP INC	155.00
AMC429384	ORO 51	GOODMARK CAPITAL GROUP INC	155.00
AMC429385	ORO 52	GOODMARK CAPITAL GROUP INC	155.00
AMC429386	ORO 53	GOODMARK CAPITAL GROUP INC	155.00
AMC429387	ORO 54	GOODMARK CAPITAL GROUP INC	155.00
AMC429388	ORO 55	GOODMARK CAPITAL GROUP INC	155.00
AMC429389	ORO 56	GOODMARK CAPITAL GROUP INC	155.00
AMC429390	ORO 57	GOODMARK CAPITAL GROUP INC	155.00
AMC429391	ORO 58	GOODMARK CAPITAL GROUP INC	155.00

Serial Number	Claim Name	Claimant Name	Amount
AMC429392	ORO 59	GOODMARK CAPITAL GROUP INC	155.00
AMC429393	ORO 60	GOODMARK CAPITAL GROUP INC	155.00
AMC429394	ORO 61	GOODMARK CAPITAL GROUP INC	155.00
AMC429395	ORO 62	GOODMARK CAPITAL GROUP INC	155.00
AMC429396	ORO 63	GOODMARK CAPITAL GROUP INC	155.00
AMC429397	ORO 64	GOODMARK CAPITAL GROUP INC	155.00
AMC429398	ORO 65	GOODMARK CAPITAL GROUP INC	155.00
AMC429399	ORO 66	GOODMARK CAPITAL GROUP INC	155.00
AMC429400	ORO 67	GOODMARK CAPITAL GROUP INC	155.00
AMC429401	ORO 68	GOODMARK CAPITAL GROUP INC	155.00
AMC429402	ORO 69	GOODMARK CAPITAL GROUP INC	155.00
AMC429403	ORO 70	GOODMARK CAPITAL GROUP INC	155.00
AMC429404	ORO 71	GOODMARK CAPITAL GROUP INC	155.00
AMC429405	ORO 72	GOODMARK CAPITAL GROUP INC	155.00
AMC429406	ORO 73	GOODMARK CAPITAL GROUP INC	155.00
AMC429407	ORO 74	GOODMARK CAPITAL GROUP INC	155.00
AMC429408	ORO 75	GOODMARK CAPITAL GROUP INC	155.00
AMC429409	ORO 76	GOODMARK CAPITAL GROUP INC	155.00
AMC429410	ORO 77	GOODMARK CAPITAL GROUP INC	155.00
AMC429411	ORO 78	GOODMARK CAPITAL GROUP INC	155.00
AMC429412	ORO 79	GOODMARK CAPITAL GROUP INC	155.00
AMC429413	ORO 80	GOODMARK CAPITAL GROUP INC	155.00
AMC429414	ORO 81	GOODMARK CAPITAL GROUP INC	155.00

RECEIVED  
 BLM AZ STATE OFFICE  
 2016 SEP - 6 P 3:55  
 PHOENIX, ARIZONA

U.S. DEPARTMENT OF THE INTERIOR  
**BUREAU OF LAND MANAGEMENT**

**Mining  
Claims  
Payment  
Portal**



**MINING CLAIMS SEARCH**

[Home](#) → [Claims Search](#)

Mining claim payments can be made now for all states except Alaska. The mining claim maintenance fee payments for the 2017 assessment year must be paid on or before midnight EDT September 1, 2016 and no payments for 2017 will be acceptable after that date.

\* **State Office**

\* **Customer Name**

Customer name is required and may be full or partial but must contain at least 3 characters. Enter Last name, or Last name First name, or one word of a company name such as American. Example: SMITH or SMITH JOHN or AMERICAN

If too many rows are returned, you can narrow your search with the [Advanced Search](#).

60 claims found, displaying 1 to 10.

[\[First/Prev\]](#) [1](#), [2](#), [3](#), [4](#), [5](#), [6](#) [\[Next/Last\]](#)

<input type="checkbox"/>	Serial Number	Mining Claim Name	Claimant Name	Amount Due	MTRS
<input type="checkbox"/>	AMC429355	ORO 20	GOODMARK CAPITAL GROUP INC	155.00	14/0230S/0110E/007
<input type="checkbox"/>	AMC429356	ORO 21	GOODMARK CAPITAL GROUP INC	155.00	14/0230S/0110E/007
<input type="checkbox"/>	AMC429357	ORO 23	GOODMARK CAPITAL GROUP INC	155.00	14/0230S/0110E/007
<input type="checkbox"/>	AMC429358	ORO 24	GOODMARK CAPITAL GROUP INC	155.00	14/0230S/0110E/007
<input type="checkbox"/>	AMC429359	ORO 25	GOODMARK CAPITAL GROUP INC	155.00	14/0230S/0110E/007
<input type="checkbox"/>	AMC429360	ORO 26	GOODMARK CAPITAL GROUP INC	155.00	14/0230S/0110E/007
<input type="checkbox"/>	AMC429361	ORO 27	GOODMARK CAPITAL GROUP INC	155.00	14/0230S/0110E/007
<input type="checkbox"/>	AMC429362	ORO 28	GOODMARK CAPITAL GROUP INC	155.00	14/0230S/0110E/006
<input type="checkbox"/>	AMC429363	ORO 29	GOODMARK CAPITAL GROUP INC	155.00	14/0230S/0110E/006
<input type="checkbox"/>	AMC429364	ORO 30	GOODMARK CAPITAL GROUP INC	155.00	14/0230S/0110E/006

[Privacy Policy](#) | [FOIA](#) | [Kid Policy](#) | [Contact Us](#) | [Accessibility](#) | [Terms & Conditions](#) | [Site Map](#) | [Help](#)

RECEIVED  
BLM AZ STATE OFFICE  
2016 SEP - 6 P 3:55  
PHOENIX, ARIZONA

U.S. DEPARTMENT OF THE INTERIOR  
**BUREAU OF LAND MANAGEMENT**

**Mining  
Claims  
Payment  
Portal**

BLM

**MINING CLAIMS SEARCH**

[Home](#) → [Claims Search](#)

Mining claim payments can be made now for all states except Alaska. The mining claim maintenance fee payments for the 2017 assessment year must be paid on or before midnight EDT September 1, 2016 and no payments for 2017 will be acceptable after that date.

\* State Office

\* Customer Name

Customer name is required and may be full or partial but must contain at least 3 characters. Enter Last name, or Last name First name, or one word of a company name such as American. Example: SMITH or SMITH JOHN or AMERICAN

If too many rows are returned, you can narrow your search with the [Advanced Search](#).

60 claims found, displaying 11 to 20.

[\[First/Prev\]](#) [1](#), [2](#), [3](#), [4](#), [5](#), [6](#) [\[Next/Last\]](#)

<input type="checkbox"/>	Serial Number	Mining Claim Name	Claimant Name	Amount Due	MTRS
<input type="checkbox"/>	AMC429365	ORO 31	GOODMARK CAPITAL GROUP INC	155.00	14/0230S/0110E/005
<input type="checkbox"/>	AMC429366	ORO 32	GOODMARK CAPITAL GROUP INC	155.00	14/0230S/0110E/005
<input type="checkbox"/>	AMC429367	ORO 33	GOODMARK CAPITAL GROUP INC	155.00	14/0230S/0110E/008
<input type="checkbox"/>	AMC429368	ORO 34	GOODMARK CAPITAL GROUP INC	155.00	14/0230S/0110E/008
<input type="checkbox"/>	AMC429369	ORO 35	GOODMARK CAPITAL GROUP INC	155.00	14/0230S/0110E/008
<input type="checkbox"/>	AMC429370	ORO 36	GOODMARK CAPITAL GROUP INC	155.00	14/0230S/0110E/008
<input type="checkbox"/>	AMC429371	ORO 37	GOODMARK CAPITAL GROUP INC	155.00	14/0230S/0110E/008
<input type="checkbox"/>	AMC429372	ORO 38	GOODMARK CAPITAL GROUP INC	155.00	14/0230S/0110E/008
<input type="checkbox"/>	AMC429373	ORO 40	GOODMARK CAPITAL GROUP INC	155.00	14/0230S/0110E/007
<input type="checkbox"/>	AMC429374	ORO 41	GOODMARK CAPITAL GROUP INC	155.00	14/0230S/0110E/005

RECEIVED  
BLM AZ STATE OFFICE  
2016 SEP - 6 P 3:55  
PHOENIX, ARIZONA

U.S. DEPARTMENT OF THE INTERIOR  
BUREAU OF LAND MANAGEMENT

Mining  
Claims  
Payment  
Portal

BLM

MINING CLAIMS SEARCH

Home → Claims Search

Mining claim payments can be made now for all states except Alaska. The mining claim maintenance fee payments for the 2017 assessment year must be paid on or before midnight EDT September 1, 2016 and no payments for 2017 will be acceptable after that date.

\* State Office

\* Customer Name

Customer name is required and may be full or partial but must contain at least 3 characters. Enter Last name, or Last name First name, or one word of a company name such as American. Example: SMITH or SMITH JOHN or AMERICAN

If too many rows are returned, you can narrow your search with the [Advanced Search](#).

60 claims found, displaying 21 to 30.

[\[First/Prev\]](#) [1](#), [2](#), [3](#), [4](#), [5](#), [6](#) [\[Next/Last\]](#)

<input type="checkbox"/>	Serial Number	Mining Claim Name	Claimant Name	Amount Due	MTRS
<input type="checkbox"/>	AMC429375	ORO 42	GOODMARK CAPITAL GROUP INC	155.00	14/0230S/0110E/005
<input type="checkbox"/>	AMC429376	ORO 43	GOODMARK CAPITAL GROUP INC	155.00	14/0230S/0110E/006
<input type="checkbox"/>	AMC429377	ORO 44	GOODMARK CAPITAL GROUP INC	155.00	14/0230S/0110E/006
<input type="checkbox"/>	AMC429378	ORO 45	GOODMARK CAPITAL GROUP INC	155.00	14/0230S/0110E/006
<input type="checkbox"/>	AMC429379	ORO 46	GOODMARK CAPITAL GROUP INC	155.00	14/0230S/0110E/006
<input type="checkbox"/>	AMC429380	ORO 47	GOODMARK CAPITAL GROUP INC	155.00	14/0230S/0100E/001
<input type="checkbox"/>	AMC429381	ORO 48	GOODMARK CAPITAL GROUP INC	155.00	14/0230S/0100E/001
<input type="checkbox"/>	AMC429382	ORO 49	GOODMARK CAPITAL GROUP INC	155.00	14/0230S/0100E/001
<input type="checkbox"/>	AMC429383	ORO 50	GOODMARK CAPITAL GROUP INC	155.00	14/0230S/0100E/001
<input type="checkbox"/>	AMC429384	ORO 51	GOODMARK CAPITAL GROUP INC	155.00	14/0230S/0100E/001

RECEIVED  
BLM AZ STATE OFFICE  
2016 SEP -6 P 3:55  
PHOENIX, ARIZONA

U.S. DEPARTMENT OF THE INTERIOR  
**BUREAU OF LAND MANAGEMENT**

**Mining  
Claims  
Payment  
Portal**

BLM

**MINING CLAIMS SEARCH**

[Home](#) → [Claims Search](#)

Mining claim payments can be made now for all states except Alaska. The mining claim maintenance fee payments for the 2017 assessment year must be paid on or before midnight EDT September 1, 2016 and no payments for 2017 will be acceptable after that date.

\* **State Office**

\* **Customer Name**

Customer name is required and may be full or partial but must contain at least 3 characters. Enter Last name, or Last name First name, or one word of a company name such as American. Example: SMITH or SMITH JOHN or AMERICAN

If too many rows are returned, you can narrow your search with the [Advanced Search](#).

60 claims found, displaying 31 to 40.

[\[First/Prev\]](#) 1, 2, 3, 4, 5, 6 [\[Next/Last\]](#)

<input type="checkbox"/>	Serial Number	Mining Claim Name	Claimant Name	Amount Due	MTRS
<input type="checkbox"/>	AMC429385	ORO 52	GOODMARK CAPITAL GROUP INC	155.00	14/0230S/0100E/012
<input type="checkbox"/>	AMC429386	ORO 53	GOODMARK CAPITAL GROUP INC	155.00	14/0230S/0100E/012
<input type="checkbox"/>	AMC429387	ORO 54	GOODMARK CAPITAL GROUP INC	155.00	14/0230S/0100E/012
<input type="checkbox"/>	AMC429388	ORO 55	GOODMARK CAPITAL GROUP INC	155.00	14/0230S/0100E/012
<input type="checkbox"/>	AMC429389	ORO 56	GOODMARK CAPITAL GROUP INC	155.00	14/0230S/0100E/012
<input type="checkbox"/>	AMC429390	ORO 57	GOODMARK CAPITAL GROUP INC	155.00	14/0230S/0110E/007
<input type="checkbox"/>	AMC429391	ORO 58	GOODMARK CAPITAL GROUP INC	155.00	14/0230S/0110E/007
<input type="checkbox"/>	AMC429392	ORO 59	GOODMARK CAPITAL GROUP INC	155.00	14/0230S/0100E/001
<input type="checkbox"/>	AMC429393	ORO 60	GOODMARK CAPITAL GROUP INC	155.00	14/0230S/0100E/001
<input type="checkbox"/>	AMC429394	ORO 61	GOODMARK CAPITAL GROUP INC	155.00	14/0230S/0100E/001

[Privacy Policy](#) | [FOIA](#) | [Kid Policy](#) | [Contact Us](#) | [Accessibility](#) | [Terms & Conditions](#) | [Site Map](#) | [Help](#)

RECEIVED  
BLM AZ STATE OFFICE  
2016 SEP -6 P 3:55  
PHOENIX, ARIZONA

U.S. DEPARTMENT OF THE INTERIOR  
**BUREAU OF LAND MANAGEMENT**

**Mining  
Claims  
Payment  
Portal**

BLM

**MINING CLAIMS SEARCH**

[Home](#) → [Claims Search](#)

Mining claim payments can be made now for all states except Alaska. The mining claim maintenance fee payments for the 2017 assessment year must be paid on or before midnight EDT September 1, 2016 and no payments for 2017 will be acceptable after that date.

\* **State Office**

\* **Customer Name**

Customer name is required and may be full or partial but must contain at least 3 characters. Enter Last name, or Last name First name, or one word of a company name such as American. Example: SMITH or SMITH JOHN or AMERICAN

If too many rows are returned, you can narrow your search with the [Advanced Search](#).

60 claims found, displaying 41 to 50.

[\[First/Prev\]](#) [1](#), [2](#), [3](#), [4](#), [5](#), [6](#) [\[Next/Last\]](#)

<input type="checkbox"/>	Serial Number	Mining Claim Name	Claimant Name	Amount Due	MTRS
<input type="checkbox"/>	AMC429395	ORO 62	GOODMARK CAPITAL GROUP INC	155.00	14/0230S/0100E/001
<input type="checkbox"/>	AMC429396	ORO 63	GOODMARK CAPITAL GROUP INC	155.00	14/0230S/0100E/001
<input type="checkbox"/>	AMC429397	ORO 64	GOODMARK CAPITAL GROUP INC	155.00	14/0230S/0100E/012
<input type="checkbox"/>	AMC429398	ORO 65	GOODMARK CAPITAL GROUP INC	155.00	14/0230S/0100E/012
<input type="checkbox"/>	AMC429399	ORO 66	GOODMARK CAPITAL GROUP INC	155.00	14/0230S/0100E/012
<input type="checkbox"/>	AMC429400	ORO 67	GOODMARK CAPITAL GROUP INC	155.00	14/0230S/0100E/012
<input type="checkbox"/>	AMC429401	ORO 68	GOODMARK CAPITAL GROUP INC	155.00	14/0230S/0100E/012
<input type="checkbox"/>	AMC429402	ORO 69	GOODMARK CAPITAL GROUP INC	155.00	14/0230S/0100E/012
<input type="checkbox"/>	AMC429403	ORO 70	GOODMARK CAPITAL GROUP INC	155.00	14/0230S/0100E/012
<input type="checkbox"/>	AMC429404	ORO 71	GOODMARK CAPITAL GROUP INC	155.00	14/0230S/0100E/001

RECEIVED  
BLM AZ STATE OFFICE  
2016 SEP -6 P 3:55  
PHOENIX, ARIZONA

U.S. DEPARTMENT OF THE INTERIOR  
**BUREAU OF LAND MANAGEMENT**

**Mining  
Claims  
Payment  
Portal**

BLM

**MINING CLAIMS SEARCH**

[Home](#) → [Claims Search](#)

Mining claim payments can be made now for all states except Alaska. The mining claim maintenance fee payments for the 2017 assessment year must be paid on or before midnight EDT September 1, 2016 and no payments for 2017 will be acceptable after that date.

\* State Office

\* Customer Name

Customer name is required and may be full or partial but must contain at least 3 characters. Enter Last name, or Last name First name, or one word of a company name such as American. Example: SMITH or SMITH JOHN or AMERICAN

If too many rows are returned, you can narrow your search with the [Advanced Search](#).

60 claims found, displaying 51 to 60.

[\[First/Prev\]](#) [1](#), [2](#), [3](#), [4](#), [5](#), [6](#) [\[Next/Last\]](#)

<input type="checkbox"/>	Serial Number	Mining Claim Name	Claimant Name	Amount Due	MTRS
<input type="checkbox"/>	AMC429405	ORO 72	GOODMARK CAPITAL GROUP INC	155.00	14/0230S/0100E/001
<input type="checkbox"/>	AMC429406	ORO 73	GOODMARK CAPITAL GROUP INC	155.00	14/0230S/0100E/001
<input type="checkbox"/>	AMC429407	ORO 74	GOODMARK CAPITAL GROUP INC	155.00	14/0230S/0100E/001
<input type="checkbox"/>	AMC429408	ORO 75	GOODMARK CAPITAL GROUP INC	155.00	14/0230S/0100E/001
<input type="checkbox"/>	AMC429409	ORO 76	GOODMARK CAPITAL GROUP INC	155.00	14/0230S/0100E/012
<input type="checkbox"/>	AMC429410	ORO 77	GOODMARK CAPITAL GROUP INC	155.00	14/0230S/0100E/012
<input type="checkbox"/>	AMC429411	ORO 78	GOODMARK CAPITAL GROUP INC	155.00	14/0230S/0100E/012
<input type="checkbox"/>	AMC429412	ORO 79	GOODMARK CAPITAL GROUP INC	155.00	14/0230S/0100E/012
<input type="checkbox"/>	AMC429413	ORO 80	GOODMARK CAPITAL GROUP INC	155.00	14/0230S/0100E/012
<input type="checkbox"/>	AMC429414	ORO 81	GOODMARK CAPITAL GROUP INC	155.00	14/0230S/0100E/012

RECEIVED  
BLM AZ STATE OFFICE  
2016 SEP - 6 P 3:55  
PHOENIX, ARIZONA



English

Customer Service

USPS Mobile

Register / Sign In



# USPS Tracking®

Still Have Questions?

[Browse our FAQs >](#)



[Get Easy Tracking Updates >](#)  
Sign up for My USPS.

Tracking Number: **9114999944314148746643**

## Product & Tracking Information

**Postal Product:**  
Priority Mail™

**Features:**  
USPS Tracking®

Up to \$50 insurance included  
Restrictions Apply

## Available Actions

[Text Updates](#)

[Email Updates](#)

DATE & TIME	STATUS OF ITEM	LOCATION
<b>September 6, 2016 , 11:45 am</b>	<b>Delivered, To Mail Room</b>	<b>PHOENIX, AZ 85004</b>
Your item has been delivered to the mail room at 11:45 am on September 6, 2016 in PHOENIX, AZ 85004.		
September 3, 2016 , 9:15 am	Business Closed	PHOENIX, AZ 85004
September 3, 2016 , 5:24 am	Arrived at Post Office	PHOENIX, AZ 85034
September 2, 2016 , 9:40 pm	Arrived at USPS Destination Facility	PHOENIX, AZ 85043
September 2, 2016 , 12:59 pm	Arrived at USPS Facility	EL PASO, TX 79910
September 2, 2016 , 1:26 am	Departed USPS Facility	GRAPEVINE, TX 76051
September 2, 2016 , 12:48 am	Arrived at USPS Facility	GRAPEVINE, TX 76051
September 1, 2016 , 11:50 pm	Departed USPS Facility	NORTH TEXAS PROCESSING AND DISTRIBUTION CENTER
September 1, 2016 , 9:50 pm	Arrived at USPS Origin Facility	NORTH TEXAS PROCESSING AND DISTRIBUTION CENTER
September 1, 2016 , 5:20 pm	Departed Post Office	DALLAS, TX 75253
September 1, 2016 , 2:22 pm	Acceptance	DALLAS, TX 75253

### Track Another Package

Tracking (or receipt) number

[Track It](#)

### Manage Incoming Packages

Track all your packages from a dashboard.  
No tracking numbers necessary.

[Sign up for My USPS >](#)



---

HELPFUL LINKS

[Contact Us](#)  
[Site Index](#)  
[FAQs](#)

ON ABOUT.USPS.COM

[About USPS Home](#)  
[Newsroom](#)  
[USPS Service Updates](#)  
[Forms & Publications](#)  
[Government Services](#)  
[Careers](#)

OTHER USPS SITES

[Business Customer Gateway](#)  
[Postal Inspectors](#)  
[Inspector General](#)  
[Postal Explorer](#)  
[National Postal Museum](#)  
[Resources for Developers](#)

LEGAL INFORMATION

[Privacy Policy](#)  
[Terms of Use](#)  
[FOIA](#)  
[No FEAR Act EEO Data](#)

Copyright © 2016 USPS. All Rights Reserved.

---

Print postage online - Go to [usps.com/postageonline](http://usps.com/postageonline)

PLEASE PRESS FIRMLY

PLEASE PRESS FIRMLY



# Flat Rate Mailing Envelope

For Domestic and International Use


Visit us at [usps.com](http://usps.com)

Any amount of mailable material may be enclosed, as long as the envelope is not modified, and the contents are entirely confined within the envelope with the adhesive provided as the means of closure.

GoodMark Capital Group Inc.  
103 E Adkins Street  
Seagoville, TX 75159-2801



### USPS TRACKING #



9114 9999 4431 4148 7466 43

Label 400 Jan. 2013  
7690-16-000-7848

To:/Di

Bureau of Land Management  
1 N Central Ave Suite 800  
Phoenix, AZ 85004

Country of Destination:/Pays de destination:




USPS packaging products have been awarded Cradle to Cradle Certification™ for their ecologically-intelligent design. For more information go to [mbdc.com/usps](http://mbdc.com/usps)  
Cradle to Cradle Certified™ is a certification mark of MBDC.

Please recycle.



Recycled Paper



This packaging is the property of the U.S. Postal Service® and is provided solely for use in sending Priority Mail® shipments. Misuse may be a violation of federal law. This packaging is not for resale. EP14F © U.S. Postal Service; Oct. 2006; All rights reserved.

082708\_PM\_EP14F\_OCT 2008



**PRIORITY<sup>®</sup>**  
**MAIL**

**UNITED STATES POSTAL SERVICE**



Flat Rate  
Mailing Envelope

***For Domestic and International Use***

***Visit us at [usps.com](http://usps.com)***

**United States Department of the Interior**  
**Bureau of Land Management**  
 DIV OF LANDS, MINRLS & ENERGY  
 ONE N CENTRAL AVE  
 PHOENIX, AZ 85004 -4427  
 Phone: 602-417-9200

Receipt

No: 3655090

<b>Transaction #:</b> 3759152	
<b>Date of Transaction:</b> 09/08/2016	
<b>CUSTOMER:</b>	
GOODMARK CAPITAL GROUP INC 103 E ADKINS ST SEAGOVILLE, TX 75159-2801 US	

LINE #	QTY	DESCRIPTION	REMARKS	UNIT PRICE	TOTAL
1	1.00	LOCATABLE MINERALS / MINING CLAIMS- NOT NEW-UNADJUD, ONE AUTH NO. ONLY / MINING CLAIM MONEY RECEIVED <b>CASES:</b> AMC429355/\$9300.00	MAINT 2017/60	- n/a -	9300.00
<b>TOTAL:</b>					<b>\$9,300.00</b>

PAYMENT INFORMATION					
1	AMOUNT:	9300.00	POSTMARKED:	09/01/2016	
	TYPE:	CHECK	RECEIVED:	09/06/2016	
	CHECK NO:	7390			
	NAME:	GOLDMARK CAPITAL GROUP INC 103 E ADKINS ST SEAGOVILLE TX 75159-2801 US			

REMARKS

This receipt was generated by the automated BLM Collections and Billing System and is a paper representation of a portion of the official electronic record contained therein.

Run Date: 06/22/15

Run Time: 01:11 PM

**DEPARTMENT OF THE INTERIOR  
BUREAU OF LAND MANAGEMENT  
MINING CLAIMS**

**MC Maintenance Fees Paid Through the BLM Pay Portal**

**CBS Receipt: 3257345**

Printed For Lead File # **AMC429355**

Agency Tracking ID: 1427222633

Assessment Year: 2016

Number of BLM Serial Nr: 60

Paid On: 03/24/2015

Total Amount Paid: \$9,300.00

Claim Name	BLM Serial No	Lead File No	Amount Paid
ORO 20	AMC429355	AMC429355	\$155.00
ORO 21	AMC429356		\$155.00
ORO 23	AMC429357		\$155.00
ORO 24	AMC429358		\$155.00
ORO 25	AMC429359		\$155.00
ORO 26	AMC429360		\$155.00
ORO 27	AMC429361		\$155.00
ORO 28	AMC429362		\$155.00
ORO 29	AMC429363		\$155.00
ORO 30	AMC429364		\$155.00
ORO 31	AMC429365		\$155.00
ORO 32	AMC429366		\$155.00
ORO 33	AMC429367		\$155.00
ORO 34	AMC429368		\$155.00
ORO 35	AMC429369		\$155.00
ORO 36	AMC429370		\$155.00
ORO 37	AMC429371		\$155.00
ORO 38	AMC429372		\$155.00
ORO 40	AMC429373		\$155.00
ORO 41	AMC429374		\$155.00
ORO 42	AMC429375		\$155.00
ORO 43	AMC429376		\$155.00
ORO 44	AMC429377		\$155.00
ORO 45	AMC429378		\$155.00
ORO 46	AMC429379		\$155.00
ORO 47	AMC429380		\$155.00
ORO 48	AMC429381		\$155.00
ORO 49	AMC429382		\$155.00
ORO 50	AMC429383		\$155.00
ORO 51	AMC429384		\$155.00
ORO 52	AMC429385		\$155.00
ORO 53	AMC429386		\$155.00
ORO 54	AMC429387		\$155.00
ORO 55	AMC429388		\$155.00
ORO 56	AMC429389		\$155.00
ORO 57	AMC429390		\$155.00

**NO WARRANTY IS MADE BY BLM FOR USE OF THE DATA FOR PURPOSES NOT INTENDED BY BLM**

Run Date: 06/22/15

Run Time: 01:11 PM

**DEPARTMENT OF THE INTERIOR  
BUREAU OF LAND MANAGEMENT  
MINING CLAIMS**

**MC Maintenance Fees Paid Through the BLM Pay Portal**

<b>Claim Name</b>	<b>BLM Serial No</b>	<b>Lead File No</b>	<b>Amount Paid</b>
ORO 58	AMC429391		\$155.00
ORO 59	AMC429392		\$155.00
ORO 60	AMC429393		\$155.00
ORO 61	AMC429394		\$155.00
ORO 62	AMC429395		\$155.00
ORO 63	AMC429396		\$155.00
ORO 64	AMC429397		\$155.00
ORO 65	AMC429398		\$155.00
ORO 66	AMC429399		\$155.00
ORO 67	AMC429400		\$155.00
ORO 68	AMC429401		\$155.00
ORO 69	AMC429402		\$155.00
ORO 70	AMC429403		\$155.00
ORO 71	AMC429404		\$155.00
ORO 72	AMC429405		\$155.00
ORO 73	AMC429406		\$155.00
ORO 74	AMC429407		\$155.00
ORO 75	AMC429408		\$155.00
ORO 76	AMC429409		\$155.00
ORO 77	AMC429410		\$155.00
ORO 78	AMC429411		\$155.00
ORO 79	AMC429412		\$155.00
ORO 80	AMC429413		\$155.00
ORO 81	AMC429414		\$155.00

**NO WARRANTY IS MADE BY BLM FOR USE OF THE DATA FOR PURPOSES NOT INTENDED BY BLM**

**NOTICE!!**

**These documents have been scanned!**

**Do not place un-scanned documents beneath this notice!**

**Do not remove this notice from this file!**

GPO Jacket No. 560-102  
Print Order 61540  
Rise Business Services, LLC  
Job=AZ15 5/10/2019



Box Number= AZ15032



Claim Begin-End: AMC429355-AMC429414

5 Miscellaneous



AZ15032-18

AMC428906-AMC429539



# GOODMARK CAPITAL GROUP INC

103 East Adkins Street ♦ Seagoville, Texas 75159 ♦ 214-506 4210

Friday, September 12, 2014

Arizona State Office  
Bureau of Land Management  
One North Central Ave.  
Phoenix, AZ 85004-4427

Dear Sir or Mam,

Thank you for your time today.

Enclosed is a copy of GoodMark Capital Group, Inc's mining claim forms MCF100; 60 mining claims. Please record/file and use the return FedEx envelope with preprinted label for your convenience. Also enclosed is payment by company check for \$12,720.00. If there are any questions/problems please call us at the number below.

Kind Regards,

*Christina Bacon*

Christina Bacon  
GoodMark Capital Group, Inc.  
214-506-4210 main  
214-506-4205 fax  
[www.goodmarkcapitalgroup.com](http://www.goodmarkcapitalgroup.com)  
[support@goodmarkcapitalgroup.com](mailto:support@goodmarkcapitalgroup.com)

RECEIVED  
BLM AZ STATE OFFICE  
2014 SEP 15 A 11:02  
PHOENIX, ARIZONA

AMC429355

**NOTICE!!**

**These documents have been scanned!**

**Do not place un-scanned documents beneath this notice!**

**Do not remove this notice from this file!**

GPO Jacket No. 560-102  
Print Order 61540  
Rise Business Services, LLC  
Job=AZ15 5/10/2019



Box Number= AZ15032



Claim Begin-End: AMC429355-AMC429414

6 Location Notices-Amendments and Supporting Documents



AZ15032-18

AMC428906-AMC429539

**MINING CLAIM STATUS REPORT**

Data Entered: 09/24/14 RAM

MTP Checked By: 09/24/14 RAM  
GEO Checked By: 09/24/14 RAM

LEAD SERIAL NUMBER: AMC 429355 thru AMC 429414

**NUMBER OF CLAIMS & TYPE:**

600 LODE  
\_\_\_\_ PLACER  
\_\_\_\_ ASSOCIATION PLACER  
\_\_\_\_ MILL SITE  
\_\_\_\_ TUNNEL SITE

**CHARGES:**

Location Fee @ \$37 = \$ 2220.00  
Processing Fee @ \$20 = \$ 1200.00  
Maintenance Fee @ \$155 = \$ 9300.00  
Add'l Maint Fee for Assoc Placer = \$ \_\_\_\_\_  
**SUBTOTAL** \$ 12720.00  
Other Fees \$ \_\_\_\_\_  
Other Fees \$ \_\_\_\_\_  
**TOTAL** \$ 12720.00

TOTAL ACREAGE: N/A Per Claim  
(Placer Only)

NUMBER OF LOCATORS: 1

DOCUMENTS RECEIVED VIA : Over-the-Counter [ ] Mail [  ] **TIMELY FILED:** Yes [  ] No [ ]

LEGAL DESCRIPTION: T 23S R 10E SEC 1, 6, 7, 12  
T 23S R 11E SEC 5-8  
T \_\_\_\_\_ R \_\_\_\_\_ SEC \_\_\_\_\_  
T \_\_\_\_\_ R \_\_\_\_\_ SEC \_\_\_\_\_  
T \_\_\_\_\_ R \_\_\_\_\_ SEC \_\_\_\_\_

BLM [ ] FOREST SERVICE [ ] \_\_\_\_\_ SUBJ TO PL 359: Yes [ ] No [ ]  
WILDERNESS AREA [ ] \_\_\_\_\_

SPLIT ESTATE: N/A [ ] SX [ ] PX [ ] OTHER [ ] \_\_\_\_\_  
SRHA [ ] Was proper Notice filed if located on SHRA Land? Yes [ ] No [ ]

**RECONVEYED MINERALS ON BLM LAND REQUIRE OPENING ORDER FROM 1944 TO 1993:**

Open to Entry On \_\_\_\_\_ N/A [ ]

COMMENTS/STATUS: VOID [ ] PARTIALLY VOID [ ] PVT MINERALS [ ] WITHDRAWN LANDS [ ]  
OTHER [ ] \_\_\_\_\_

[ ] Claimant acknowledges that portions of the following claim(s) site(s) may be void or voidable.

Printed Name of Claimant \_\_\_\_\_ Signature of Claimant \_\_\_\_\_

\*\*\*\*\*FINAL ADJUDICATION\*\*\*\*\*

DATE 5-13-2015 INITIALS RM

AMC 429355



**LOCATION NOTICE FOR LODE MINING CLAIM**

NOTICE IS HEREBY GIVEN that the ORO 20  
 \_\_\_\_\_ lode mining claim has been located by  
 Goodmark Capital Group INC., whose current mailing address is  
 103 East Adkins Street, Seagoville, Texas 75159

BLM  
 Date  
 Stamp

PHOENIX, ARIZONA

2014 SEP 15 A 11:02

RECEIVED  
 BLM AZ STATE OFFICE

The general course of this claim is Easterly and it is situated in Santa Cruz County, Arizona.

This claim is 1500 feet in length and 600 feet in width. This claim runs  
 from the location monument on which this location notice is posted approximately 1500 feet in an  
 Easterly direction to the east end line and is placed on the west end line.

This claim is marked by six monuments, one at each corner and one at the center of each  
 end line of the claim.

The location monument on which this notice is posted is situated within Section 7, Township 23 South,  
 Range 11 East, Gila Salt River Base and Meridian, Arizona and this claim encompasses portions  
 of the following quarter section (s), section (s), Township (s) and Range (s) NE, NW, SE, SW 1/4

Gila Salt River Base and Meridian, Arizona.

The locality of this claim with reference to some natural object or permanent monument and additional information  
 (if any) concerning its locality are as follows: adjacent to ORO 8 on the  
N and ORO 21 on the S.

DATED AND POSTED on the ground this First day of September, 2014.

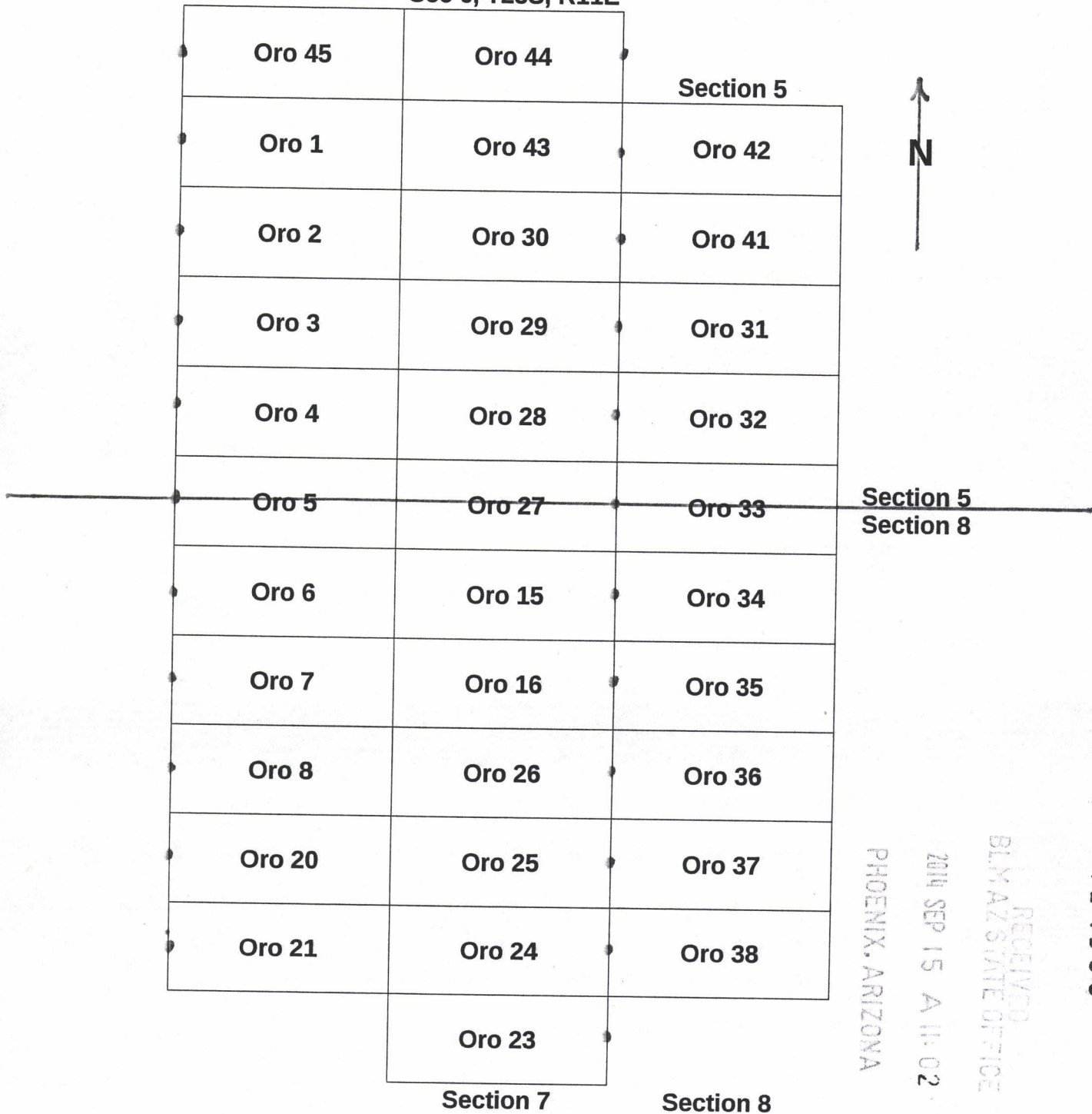
LOCATOR (s) Richard Cummings, Matt Moroney, Agents for Goodmark Capital Group, INC

*R. O. Angelo*

Form MCF100  
 Revised July 2005

AMC429355

Sec 6, T23S, R11E



RECEIVED  
BLM AZ STATE OFFICE  
2014 SEP 15 A 11:02  
PHOENIX, ARIZONA

AMC 429355

Scale 1" = 1000'

The above map depicts the Oro 20 lode mining claim which is located in Section(s) 7, Township 23 South, Range 11 East, Gila and Salt River Base and Meridian, Santa Cruz County, AZ.

The Location Monuments and corner posts are 2"x2" (nominal) wooden, or 2" pvc/metal protruding 4 feet above ground surface.

Distances and Bearings are as depicted on the map. Location posts are marked with a • .



**LOCATION NOTICE FOR LODE MINING CLAIM**

NOTICE IS HEREBY GIVEN that the ORO 21

\_\_\_\_\_ lode mining claim has been located by

Goodmark Capital Group INC., whose current mailing address is

103 East Adkins Street, Seagoville, Texas 75159

RECEIVED  
BLM AZ STATE OFFICE  
2014 SEP 15 A 11:01  
PHOENIX, ARIZONA  
BLM  
Date  
Stamp

The general course of this claim is Easterly and it is situated in Santa Cruz County, Arizona.

This claim is 1500 feet in length and 600 feet in width. This claim runs

from the location monument on which this location notice is posted approximately 1500 feet in an

Easterly direction to the east end line and is placed on the west end line.

This claim is marked by six monuments, one at each corner and one at the center of each end line of the claim.

The location monument on which this notice is posted is situated within Section 7, Township 23 South,

Range 11 East, Gila Salt River Base and Meridian, Arizona and this claim encompasses portions

of the following quarter section (s), section (s), Township (s) and Range (s) SE + SW 4

\_\_\_\_\_ Gila Salt River Base and Meridian, Arizona.

The locality of this claim with reference to some natural object or permanent monument and additional information

(if any) concerning its locality are as follows: adjacent to ORO 20 on  
the N and ORO 24 on the E.

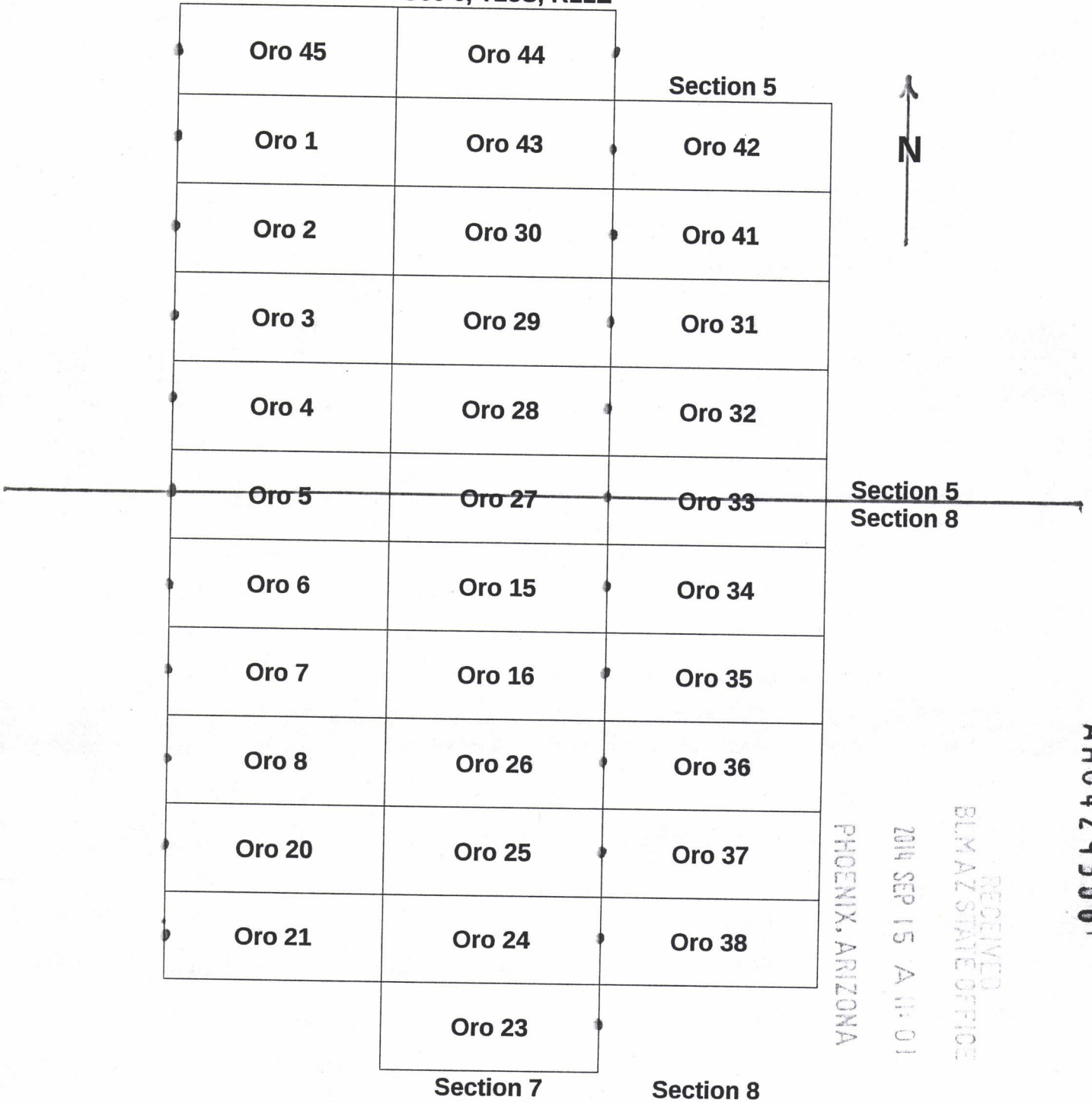
\_\_\_\_\_ DATED AND POSTED on the ground this First day of September, 2014.

LOCATOR (s) Richard Cummings, Matt Moroney, Agents for Goodmark Capital Group, INC

Form MCF100  
Revised July 2005

AMC429356

Sec 6, T23S, R11E



PHOENIX, ARIZONA

2014 SEP 15 A 11:01

RECEIVED  
BLM AZ STATE OFFICE

AMC 429356

Scale 1" = 1000'

The above map depicts the Oro 21 lode mining claim which is located in Section(s) 7, Township 23 South, Range 11 East, Gila and Salt River Base and Meridian, Santa Cruz County, AZ.

The Location Monuments and corner posts are 2"x2" (nominal) wooden, or 2" pvc/metal protruding 4 feet above ground surface.

Distances and Bearings are as depicted on the map. Location posts are marked with a • .

**LOCATION NOTICE FOR LODE MINING CLAIM**

NOTICE IS HEREBY GIVEN that the ORO 23  
\_\_\_\_\_ lode mining claim has been located by  
Goodmark Capital Group INC., whose current mailing address is  
103 East Adkins Street, Seagoville, Texas 75159

RECEIVED  
BLM AZ STATE OFFICE  
2014 SEP 15 A 11:01  
PHOENIX, ARIZONA  
BLM  
Date  
Stamp

The general course of this claim is Westerly and it is situated in Santa Cruz County, Arizona.

This claim is 1500 feet in length and 600 feet in width. This claim runs  
from the location monument on which this location notice is posted approximately 1500 feet in a  
Westerly direction to the east end line and is placed on the east end line.

This claim is marked by six monuments, one at each corner and one at the center of each  
end line of the claim.

The location monument on which this notice is posted is situated within Section 7, Township 23 South,  
Range 11 East, Gila Salt River Base and Meridian, Arizona and this claim encompasses portions  
of the following quarter section (s), section (s), Township (s) and Range (s) SE 1/4

Gila Salt River Base and Meridian, Arizona.

The locality of this claim with reference to some natural object or permanent monument and additional information  
(if any) concerning its locality are as follows: adjacent to oro 24 on  
the N.

DATED AND POSTED on the ground this First day of September, 2014.

LOCATOR (s) Richard Cummings, Matt Moroney, Agents for Goodmark Capital Group, INC

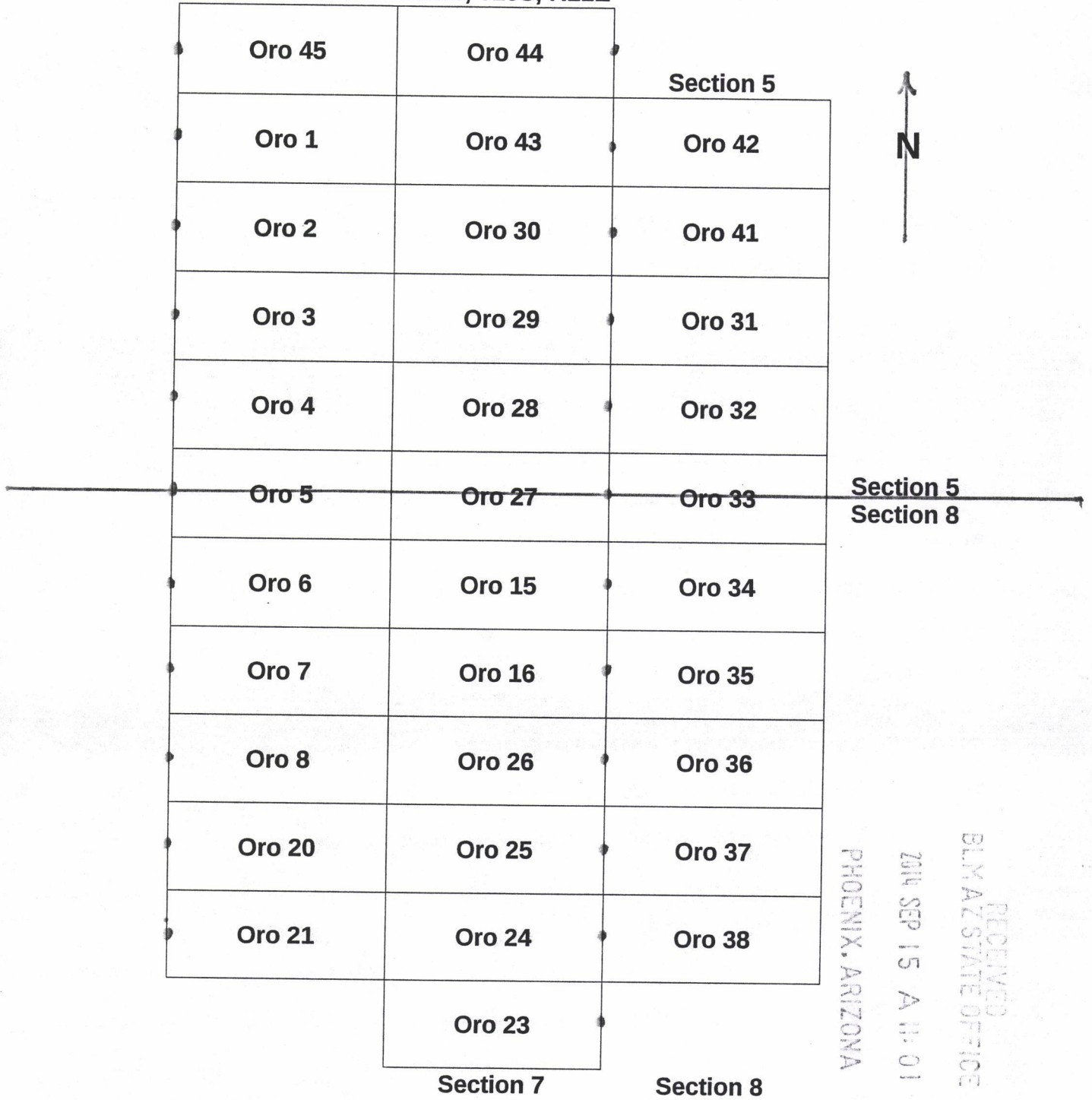


Form MCF100  
Revised July 2005

AM0429357



Sec 6, T23S, R11E



AMC 4293571

RECEIVED  
BLM AZ STATE OFFICE  
2014 SEP 15 A 11:01  
PHOENIX, ARIZONA

Scale 1" = 1000'

The above map depicts the Oro 23 lode mining claim which is located in Section(s) 7, Township 23 South, Range 11 East, Gila and Salt River Base and Meridian, Santa Cruz County, AZ.

The Location Monuments and corner posts are 2"x2" (nominal) wooden, or 2" pvc/metal protruding 4 feet above ground surface.

Distances and Bearings are as depicted on the map. Location posts are marked with a • .



**LOCATION NOTICE FOR LODE MINING CLAIM**

NOTICE IS HEREBY GIVEN that the ORO 24

\_\_\_\_\_ lode mining claim has been located by

Goodmark Capital Group INC., whose current mailing address is

103 East Adkins Street, Seagoville, Texas 75159

RECEIVED  
BLM AZ STATE OFFICE  
2014 SEP 15 A 11:0  
PHOENIX, ARIZONA  
BLM  
Date  
Stamp

The general course of this claim is Westerly and it is situated in Santa Cruz County, Arizona.

This claim is 1500 feet in length and 600 feet in width. This claim runs

from the location monument on which this location notice is posted approximately 1500 feet in a

Westerly direction to the east end line and is placed on the east end line.

This claim is marked by six monuments, one at each corner and one at the center of each end line of the claim.

The location monument on which this notice is posted is situated within Section 7, Township 23 South,

Range 11 East, Gila Salt River Base and Meridian, Arizona and this claim encompasses portions

of the following quarter section (s), section (s), Township (s) and Range (s) SE 1/4

\_\_\_\_\_ Gila Salt River Base and Meridian, Arizona.

The locality of this claim with reference to some natural object or permanent monument and additional information

(if any) concerning its locality are as follows: adjacent to ORO 25 on the N and ORO 23 on the S

DATED AND POSTED on the ground this First day of September, 2014.

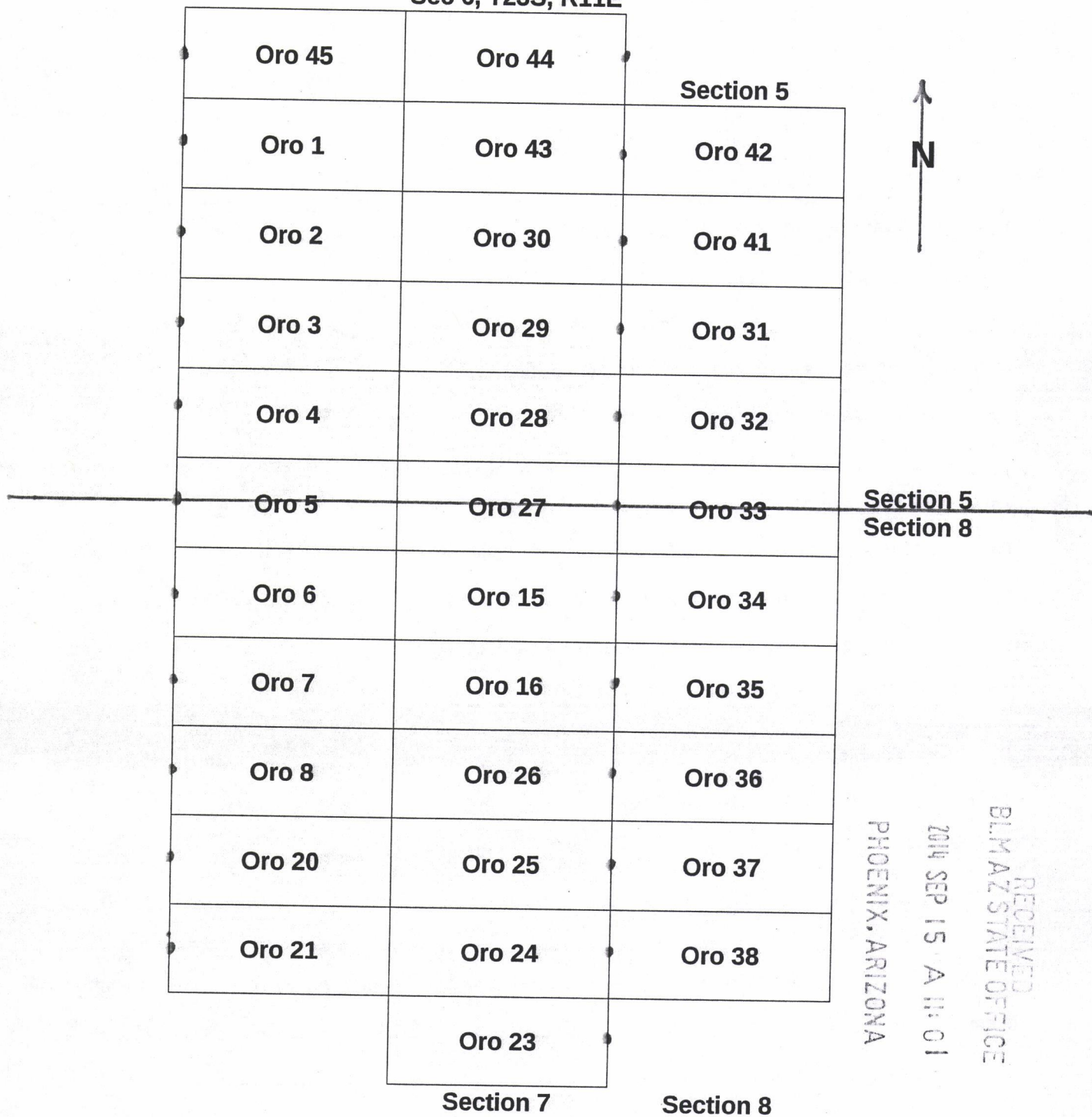
LOCATOR (s) Richard Cummings, Matt Moroney, Agents for Goodmark Capital Group, INC

*R.O. Cummings*

Form MCF100  
Revised July 2005

AM0429358

Sec 6, T23S, R11E



RECEIVED  
 BLM AZ STATE OFFICE  
 2014 SEP 15 A 11:01  
 PHOENIX, ARIZONA

AMC 429358

Scale 1" = 1000'

The above map depicts the Oro 24 lode mining claim which is located in Section(s) 7, Township 23 South, Range 11 East, Gila and Salt River Base and Meridian, Santa Cruz County, AZ.

The Location Monuments and corner posts are 2"x2" (nominal) wooden, or 2" pvc/metal protruding 4 feet above ground surface.

Distances and Bearings are as depicted on the map. Location posts are marked with a ●.



**LOCATION NOTICE FOR LODE MINING CLAIM**

NOTICE IS HEREBY GIVEN that the ORO 25  
 \_\_\_\_\_ lode mining claim has been located by  
 Goodmark Capital Group INC., whose current mailing address is  
 103 East Adkins Street, Seagoville, Texas 75159

RECEIVED  
 BLM AZ STATE OFFICE  
 2014 SEP 15 A 11:01  
 PHOENIX, ARIZONA  
 BLM  
 Date  
 Stamp

The general course of this claim is Westerly and it is situated in Santa Cruz County, Arizona.

This claim is 1500 feet in length and 600 feet in width. This claim runs  
 from the location monument on which this location notice is posted approximately 1500 feet in a  
 Westerly direction to the east end line and is placed on the east end line.

This claim is marked by six monuments, one at each corner and one at the center of each  
 end line of the claim.

The location monument on which this notice is posted is situated within Section 7, Township 23 South,  
 Range 11 East, Gila Salt River Base and Meridian, Arizona and this claim encompasses portions  
 of the following quarter section (s), section (s), Township (s) and Range (s) NE 1/4, SE 1/4

Gila Salt River Base and Meridian, Arizona.

The locality of this claim with reference to some natural object or permanent monument and additional information  
 (if any) concerning its locality are as follows: adjacent to ORO 26 on the  
N and ORO 24 on the S.

DATED AND POSTED on the ground this First day of September, 2014.

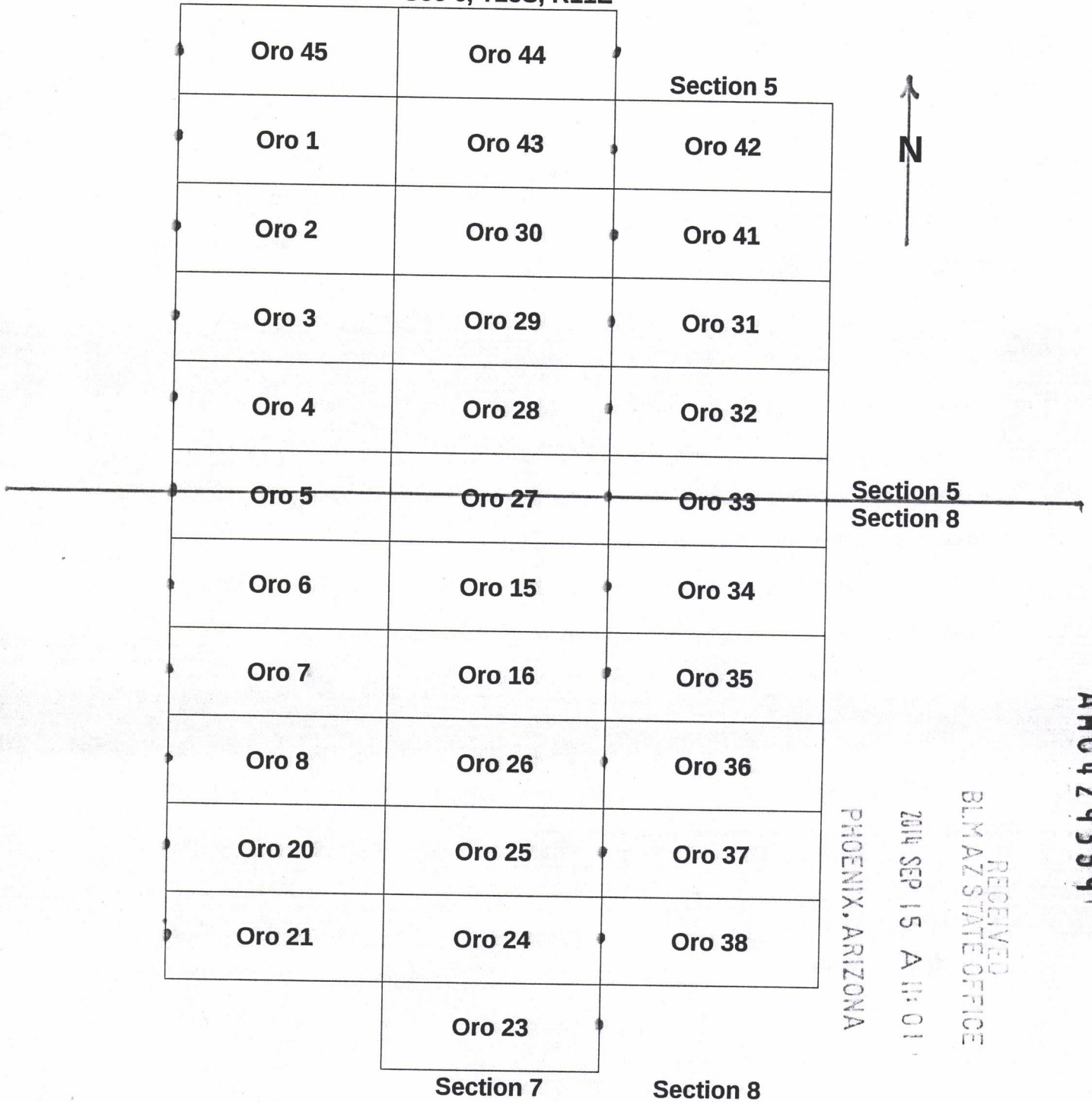
LOCATOR (s) Richard Cummings, Matt Moroney, Agents for Goodmark Capital Group, INC

*R.O. Cummings*

Form MCF100  
 Revised July 2005

AM0429359

Sec 6, T23S, R11E



AM0429359  
 RECEIVED  
 BLM AZ STATE OFFICE  
 2014 SEP 15 A 11:01  
 PHOENIX, ARIZONA

Scale 1" = 1000'

The above map depicts the Oro 25 lode mining claim which is located in Section(s) 7, Township 23 South, Range 11 East, Gila and Salt River Base and Meridian, Santa Cruz County, AZ.

The Location Monuments and corner posts are 2"x2" (nominal) wooden, or 2" pvc/metal protruding 4 feet above ground surface.

Distances and Bearings are as depicted on the map. Location posts are marked with a ●.



**LOCATION NOTICE FOR LODE MINING CLAIM**

NOTICE IS HEREBY GIVEN that the ORO 26

\_\_\_\_\_ lode mining claim has been located by

Goodmark Capital Group INC., whose current mailing address is

103 East Adkins Street, Seagoville, Texas 75159

BLM Date Stamp	PHOENIX, ARIZONA	2014 SEP 15 A 11:01	RECEIVED BLM AZ STATE OFFICE
----------------------	------------------	---------------------	---------------------------------

The general course of this claim is Westerly and it is situated in Santa Cruz County, Arizona.

This claim is 1500 feet in length and 600 feet in width. This claim runs

from the location monument on which this location notice is posted approximately 1500 feet in a

Westerly direction to the east end line and is placed on the east end line.

This claim is marked by six monuments, one at each corner and one at the center of each end line of the claim.

The location monument on which this notice is posted is situated within Section 7, Township 23 South,

Range 11 East, Gila Salt River Base and Meridian, Arizona and this claim encompasses portions

of the following quarter section (s), section (s), Township (s) and Range (s) NE 1/4

\_\_\_\_\_ Gila Salt River Base and Meridian, Arizona.

The locality of this claim with reference to some natural object or permanent monument and additional information

(if any) concerning its locality are as follows: adjacent to ORO 16 on the N and ORO 25 on the S.

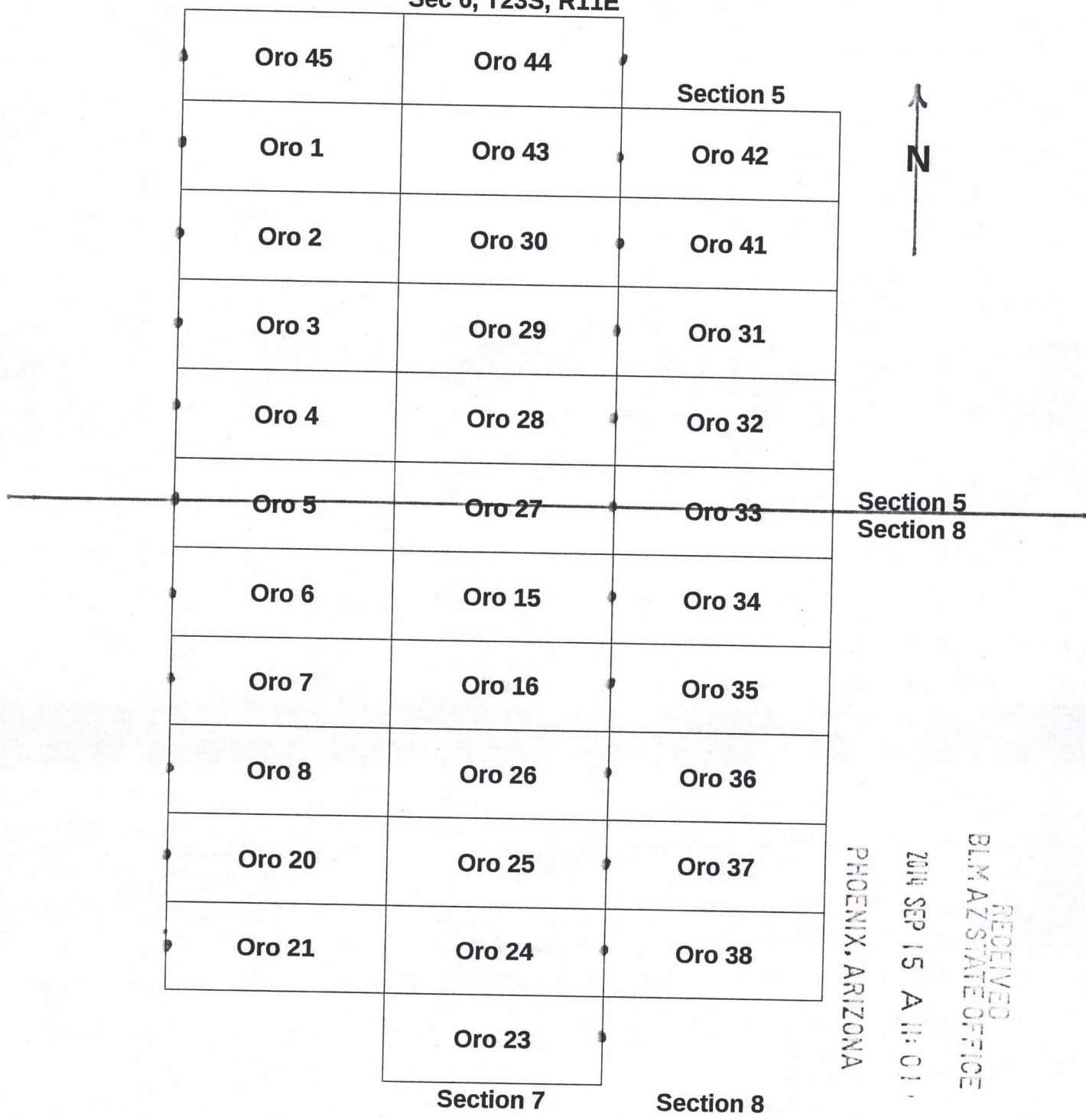
DATED AND POSTED on the ground this First day of September, 2014.

LOCATOR (s) Richard Cummings, Matt Moroney, Agents for Goodmark Capital Group, INC

Form MCF100  
Revised July 2005

AMC429360

Sec 6, T23S, R11E



Scale 1" = 1000'

The above map depicts the Oro 26 lode mining claim which is located in Section(s) 7, Township 23 South, Range 11 East, Gila and Salt River Base and Meridian, Santa Cruz County, AZ.

The Location Monuments and corner posts are 2"x2" (nominal) wooden, or 2" pvc/metal protruding 4 feet above ground surface.

Distances and Bearings are as depicted on the map. Location posts are marked with a • .



**LOCATION NOTICE FOR LODE MINING CLAIM**

NOTICE IS HEREBY GIVEN that the ORO 27

\_\_\_\_\_ lode mining claim has been located by

Goodmark Capital Group INC., whose current mailing address is

103 East Adkins Street, Seagoville, Texas 75159

RECEIVED	2014 SEP 15 A 11:01	PHOENIX, ARIZONA
BLM AZ STATE OFFICE		
BLM	Date	Stamp

The general course of this claim is Westerly and it is situated in Santa Cruz County, Arizona.

This claim is 1500 feet in length and 600 feet in width. This claim runs

from the location monument on which this location notice is posted approximately 1500 feet in a

Westerly direction to the east end line and is placed on the east end line.

This claim is marked by six monuments, one at each corner and one at the center of each end line of the claim.

The location monument on which this notice is posted is situated within Section 6, 7, Township 23 South, Range 11 East, Gila Salt River Base and Meridian, Arizona and this claim encompasses portions

of the following quarter section (s), section (s), Township (s) and Range (s) SE 1/4 Sec 6

NE 1/4 Sec 7

Gila Salt River Base and Meridian, Arizona.

The locality of this claim with reference to some natural object or permanent monument and additional information

(if any) concerning its locality are as follows: adjacent to ORO 28 on the

N and ORO 15 on the S.

DATED AND POSTED on the ground this First day of September, 2014.

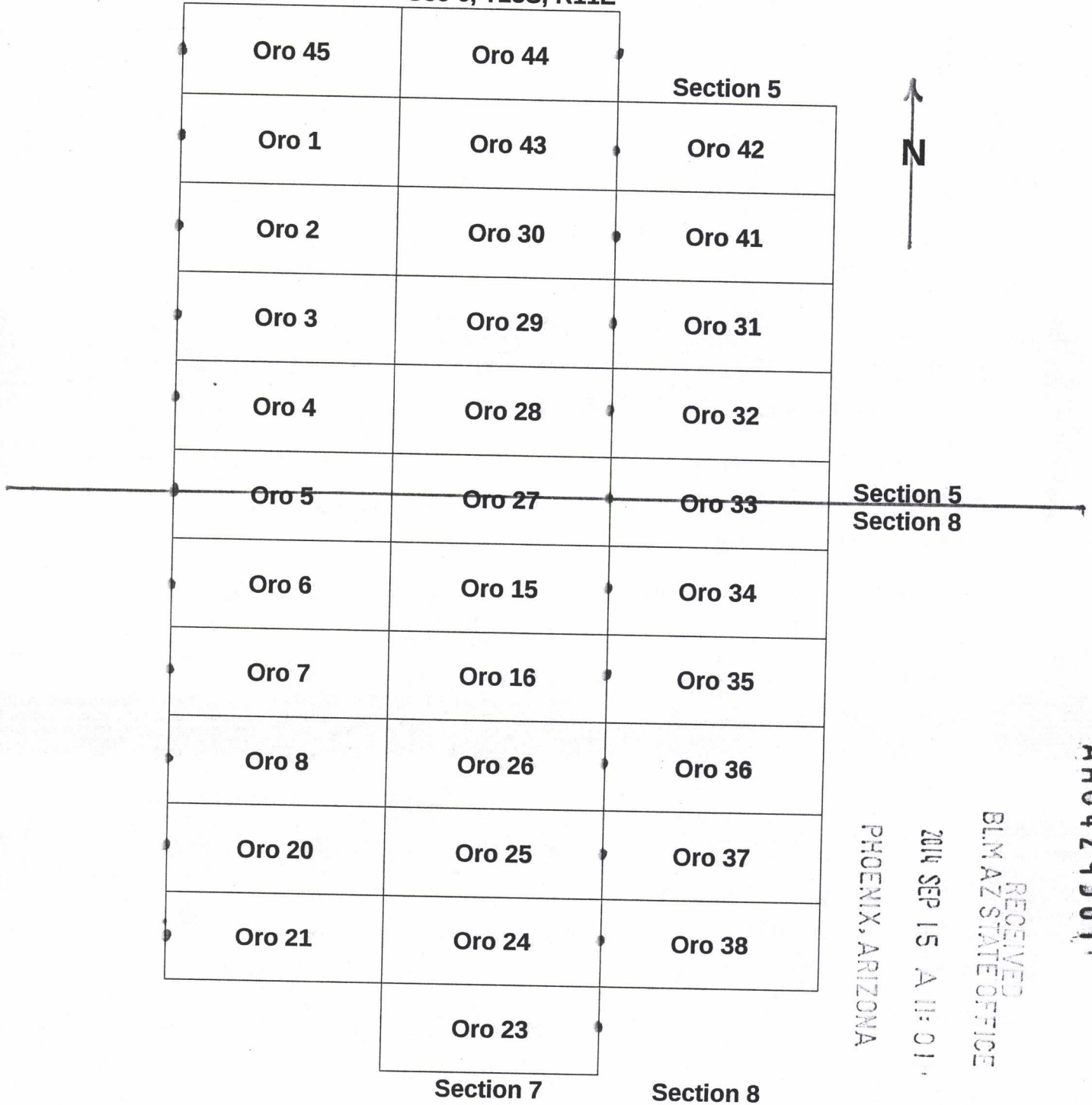
LOCATOR (s) Richard Cummings, Matt Moroney, Agents for Goodmark Capital Group, INC

Form MCF100  
Revised July 2005

AMC429361



Sec 6, T23S, R11E



RECEIVED  
BLM AZ STATE OFFICE  
2014 SEP 15 A 11:01  
PHOENIX, ARIZONA

AMC429361

Scale 1" = 1000'

The above map depicts the Oro<sup>27</sup> lode mining claim which is located in Section(s) 6, 7, Township 23 South, Range 11 East, Gila and Salt River Base and Meridian, Santa Cruz County, AZ.

The Location Monuments and corner posts are 2"x2" (nominal) wooden, or 2" pvc/metal protruding 4 feet above ground surface.

Distances and Bearings are as depicted on the map. Location posts are marked with a ●.



**LOCATION NOTICE FOR LODE MINING CLAIM**

NOTICE IS HEREBY GIVEN that the ORO 28  
\_\_\_\_\_ lode mining claim has been located by  
Goodmark Capital Group INC., whose current mailing address is  
103 East Adkins Street, Seagoville, Texas 75159

BLM  
Date  
Stamp  
2014 SEP 15 A 11:01  
PHOENIX, ARIZONA  
BLM AZ STATE OFFICE

The general course of this claim is Westerly and it is situated in Santa Cruz County, Arizona.

This claim is 1500 feet in length and 600 feet in width. This claim runs  
from the location monument on which this location notice is posted approximately 1500 feet in a  
Westerly direction to the east end line and is placed on the east end line.

This claim is marked by six monuments, one at each corner and one at the center of each  
end line of the claim.

The location monument on which this notice is posted is situated within Section 6, Township 23 South,  
Range 11 East, Gila Salt River Base and Meridian, Arizona and this claim encompasses portions  
of the following quarter section (s), section (s), Township (s) and Range (s) SEY4

Gila Salt River Base and Meridian, Arizona.

The locality of this claim with reference to some natural object or permanent monument and additional information  
(if any) concerning its locality are as follows: adjacent to ORO 29 on the  
N and ORO 27 on the S.

DATED AND POSTED on the ground this First day of September, 2014.

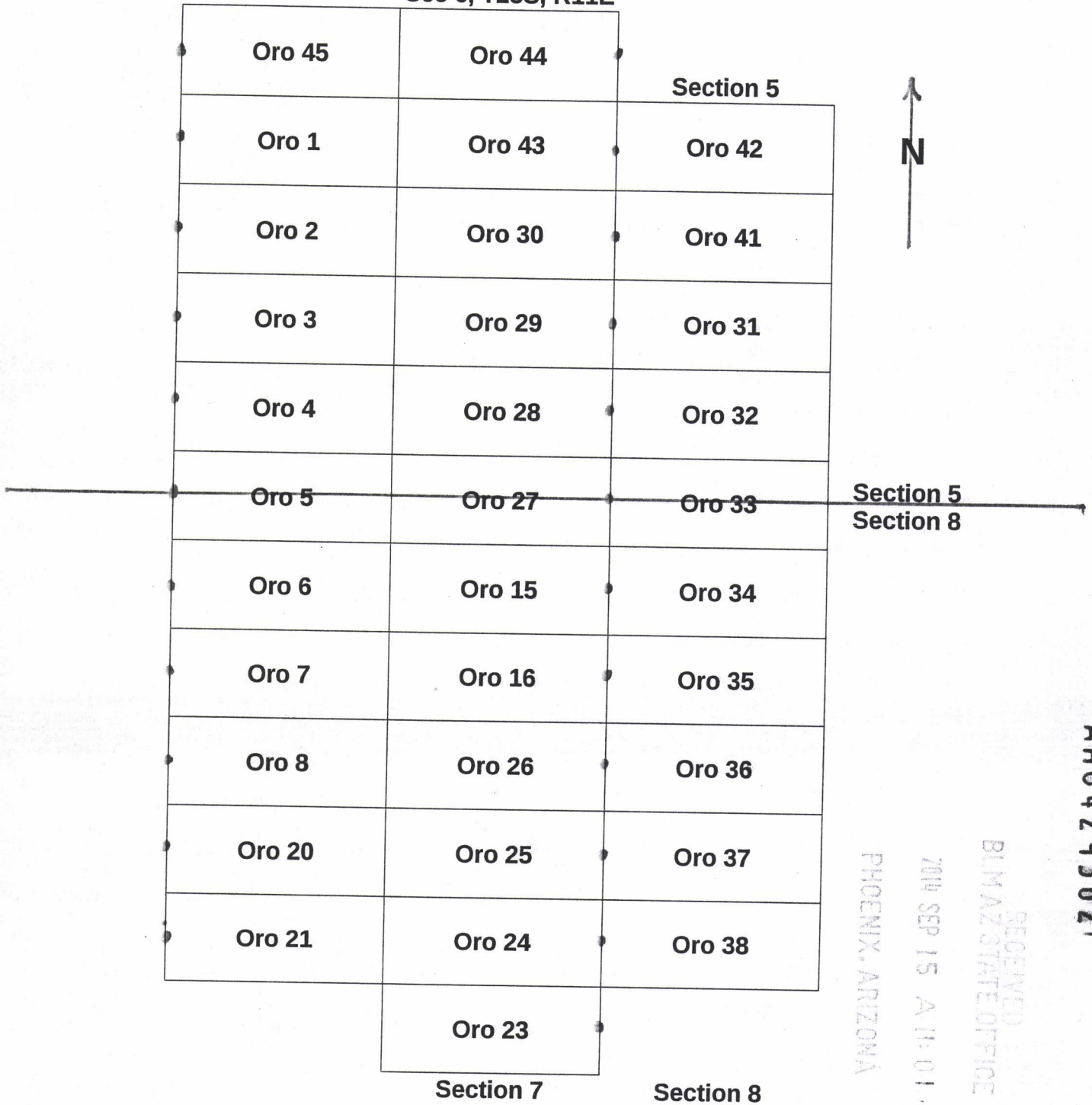
LOCATOR (s) Richard Cummings, Matt Moroney, Agents for Goodmark Capital Group, INC

*R. O. Cummings*

Form MCF100  
Revised July 2005

AMC 429362

Sec 6, T23S, R11E



Scale 1" = 1000'

The above map depicts the Oro 28 lode mining claim which is located in Section(s) 6, Township 23 South, Range 11 East, Gila and Salt River Base and Meridian, Santa Cruz County, AZ.

The Location Monuments and corner posts are 2"x2" (nominal) wooden, or 2" pvc/metal protruding 4 feet above ground surface.

Distances and Bearings are as depicted on the map. Location posts are marked with a • .



2014-05183  
 Page 1 of 1  
 Requested by: Goodmark Capital Group  
 SUZANNE SAINZ, RECORDER  
 SANTA CRUZ COUNTY, ARIZONA  
 09-08-2014 05:30 PM Recordings Fee \$10.00

**LOCATION NOTICE FOR LODE MINING CLAIM**

NOTICE IS HEREBY GIVEN that the ORO 29  
 \_\_\_\_\_ lode mining claim has been located by  
 Goodmark Capital Group INC., whose current mailing address is  
 103 East Adkins Street, Seagoville, Texas 75159

BLM  
 Date  
 Stamp

PHOENIX, ARIZONA

2014 SEP 15 A 11:01

RECEIVED  
 BLM AZ STATE OFFICE

The general course of this claim is Westerly and it is situated in Santa Cruz County, Arizona.

This claim is 1500 feet in length and 600 feet in width. This claim runs  
 from the location monument on which this location notice is posted approximately 1500 feet in a  
 Westerly direction to the east end line and is placed on the east end line.

This claim is marked by six monuments, one at each corner and one at the center of each  
 end line of the claim.

The location monument on which this notice is posted is situated within Section 6, Township 23 South,  
 Range 11 East, Gila Salt River Base and Meridian, Arizona and this claim encompasses portions  
 of the following quarter section (s), section (s), Township (s) and Range (s) SE Y4

Gila Salt River Base and Meridian, Arizona.

The locality of this claim with reference to some natural object or permanent monument and additional information  
 (if any) concerning its locality are as follows: adjacent to ORO 30 on the  
N and ORO 28 on the S

DATED AND POSTED on the ground this First day of September, 2014.

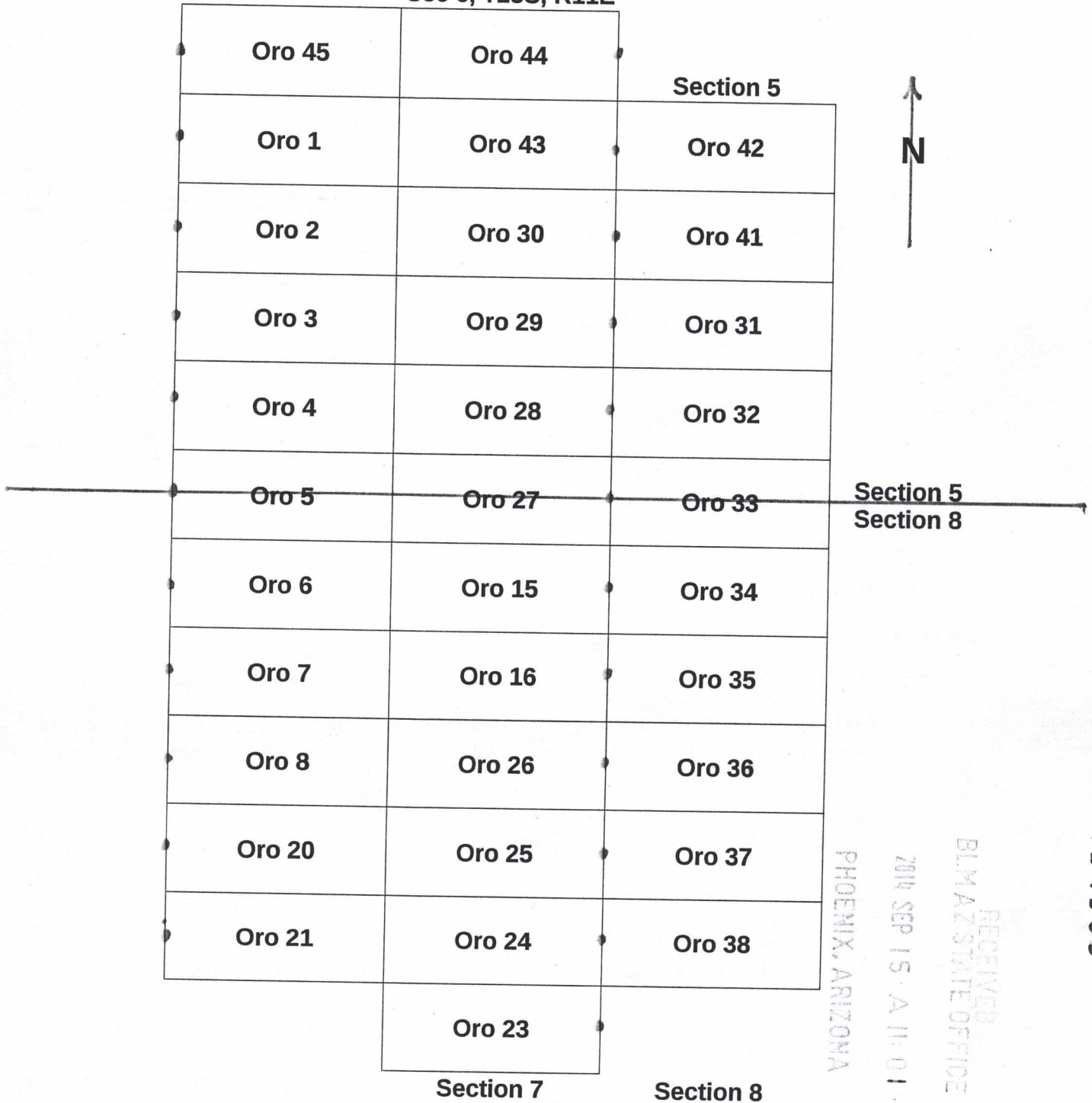
LOCATOR (s) Richard Cummings, Matt Moroney, Agents for Goodmark Capital Group, INC

*R. O. Cummings*

Form MCF100  
 Revised July 2005

AMC429363

Sec 6, T23S, R11E



RECEIVED  
 BLM AZ STATE OFFICE  
 2014 SEP 15 A 11:01  
 PHOENIX, ARIZONA

AM0429363

Scale 1" = 1000'

The above map depicts the Oro 29 lode mining claim which is located in Section(s) 6, Township 23 South, Range 11 East, Gila and Salt River Base and Meridian, Santa Cruz County, AZ.

The Location Monuments and corner posts are 2"x2" (nominal) wooden, or 2" pvc/metal protruding 4 feet above ground surface.

Distances and Bearings are as depicted on the map. Location posts are marked with a ● .



**LOCATION NOTICE FOR LODE MINING CLAIM**

NOTICE IS HEREBY GIVEN that the ORO 30  
 \_\_\_\_\_ lode mining claim has been located by  
 Goodmark Capital Group INC., whose current mailing address is  
 103 East Adkins Street, Seagoville, Texas 75159

RECEIVED  
 BLM AZ STATE OFFICE  
 2014 SEP 15 A 11:01  
 PHOENIX, ARIZONA  
 BLM  
 Date  
 Stamp

The general course of this claim is Westerly and it is situated in Santa Cruz County, Arizona.  
 This claim is 1500 feet in length and 600 feet in width. This claim runs  
 from the location monument on which this location notice is posted approximately 1500 feet in a  
 Westerly direction to the east end line and is placed on the east end line.

This claim is marked by six monuments, one at each corner and one at the center of each  
 end line of the claim.

The location monument on which this notice is posted is situated within Section 6, Township 23 South,  
 Range 11 East, Gila Salt River Base and Meridian, Arizona and this claim encompasses portions  
 of the following quarter section (s), section (s), Township (s) and Range (s) SEY4

Gila Salt River Base and Meridian, Arizona.

The locality of this claim with reference to some natural object or permanent monument and additional information  
 (if any) concerning its locality are as follows: adjacent to ORO 43 to the  
N and ORO 29 to the S

DATED AND POSTED on the ground this First day of September, 2014.

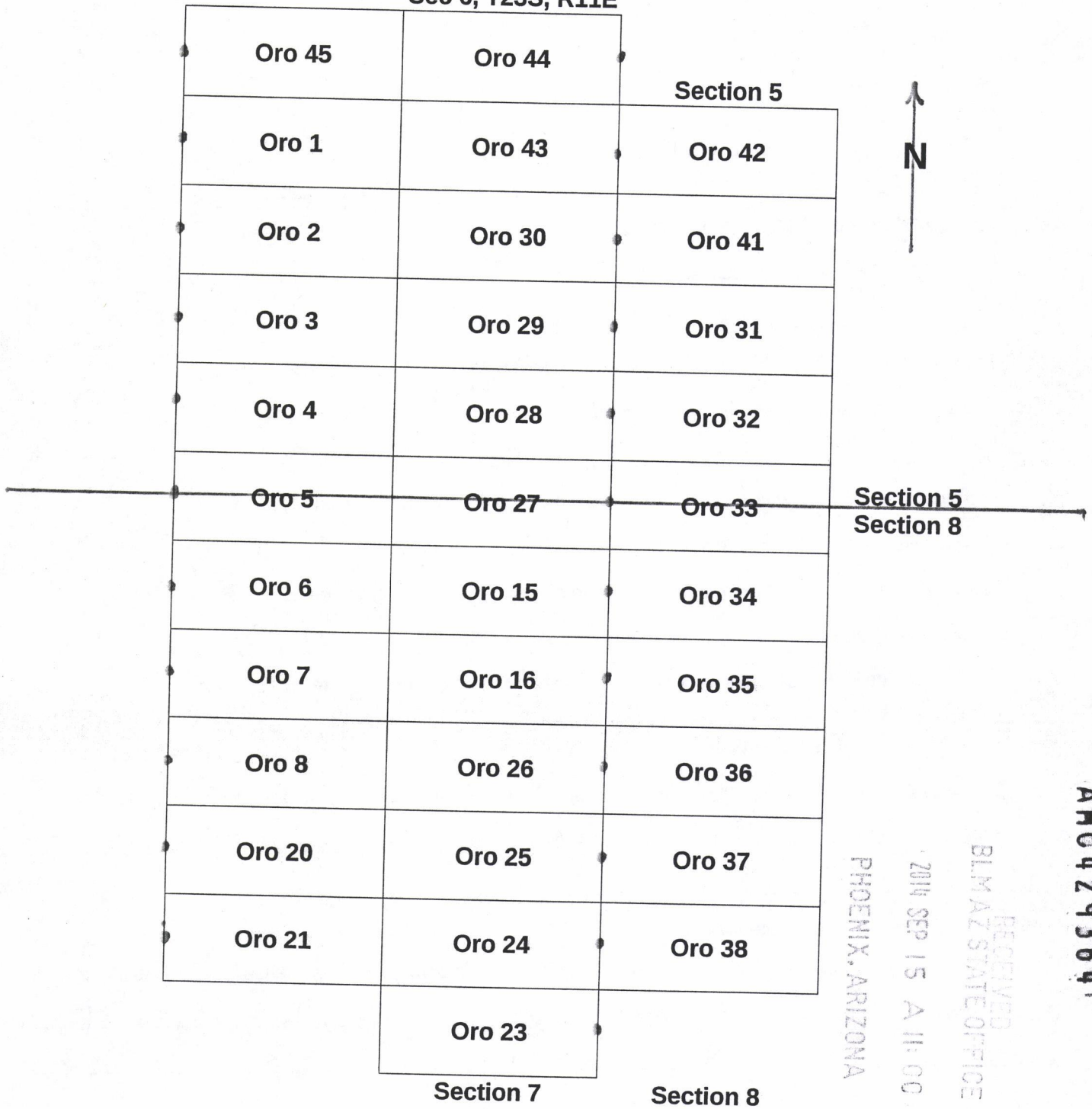
LOCATOR (s) Richard Cummings, Matt Moroney, Agents for Goodmark Capital Group, INC

*R. O. Cummings*

Form MCF100  
 Revised July 2005

AM0429364

Sec 6, T23S, R11E



Scale 1" = 1000'

The above map depicts the Oro 30 lode mining claim which is located in Section(s) 6, Township 23 South, Range 11 East, Gila and Salt River Base and Meridian, Santa Cruz County, AZ.

The Location Monuments and corner posts are 2"x2" (nominal) wooden, or 2" pvc/metal protruding 4 feet above ground surface.

Distances and Bearings are as depicted on the map. Location posts are marked with a ●.



**LOCATION NOTICE FOR LODE MINING CLAIM**

NOTICE IS HEREBY GIVEN that the ORO 31  
\_\_\_\_\_ lode mining claim has been located by  
Goodmark Capital Group INC., whose current mailing address is  
103 East Adkins Street, Seagoville, Texas 75159

RECEIVED  
BLM AZ STATE OFFICE  
2014 SEP 15 A 11:00  
PHOENIX, ARIZONA  
BLM  
Date  
Stamp

The general course of this claim is Easterly and it is situated in Santa Cruz County, Arizona.

This claim is 1500 feet in length and 600 feet in width. This claim runs  
from the location monument on which this location notice is posted approximately 1500 feet in an  
Easterly direction to the east end line and is placed on the west end line.

This claim is marked by six monuments, one at each corner and one at the center of each  
end line of the claim.

The location monument on which this notice is posted is situated within Section 5, Township 23 South,  
Range 11 East, Gila Salt River Base and Meridian, Arizona and this claim encompasses portions  
of the following quarter section (s), section (s), Township (s) and Range (s) SWY4

Gila Salt River Base and Meridian, Arizona.

The locality of this claim with reference to some natural object or permanent monument and additional information  
(if any) concerning its locality are as follows: adjacent to oro 41 on the  
N and oro 32 on the S

DATED AND POSTED on the ground this First day of September, 2014.

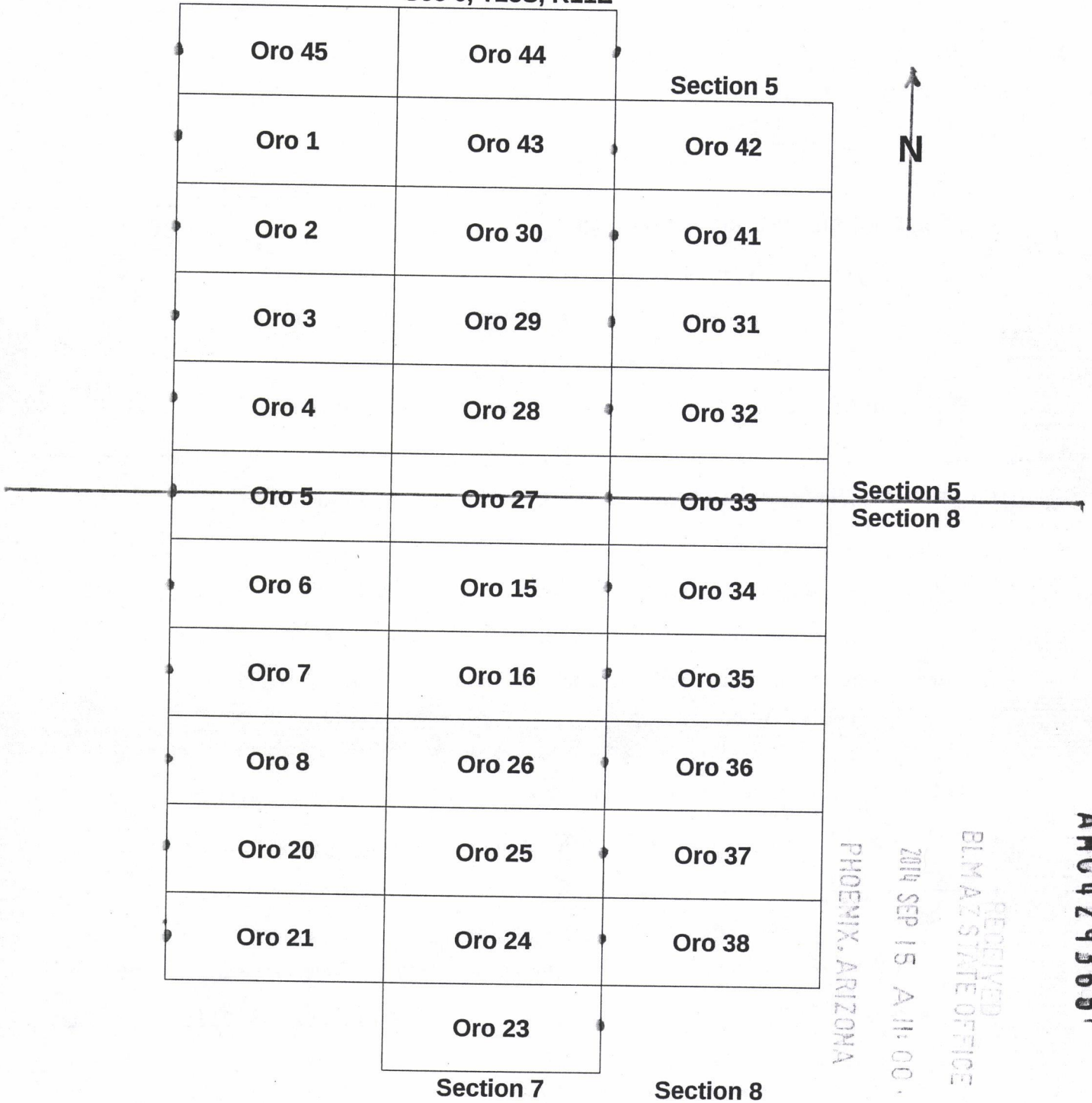
LOCATOR (s) Richard Cummings, Matt Moroney, Agents for Goodmark Capital Group, INC

Form MCF100  
Revised July 2005

AMC429365



Sec 6, T23S, R11E



Scale 1" = 1000'

The above map depicts the Oro 31 lode mining claim which is located in Section(s) 5, Township 23 South, Range 11 East, Gila and Salt River Base and Meridian, Santa Cruz County, AZ.

The Location Monuments and corner posts are 2"x2" (nominal) wooden, or 2" pvc/metal protruding 4 feet above ground surface.

Distances and Bearings are as depicted on the map. Location posts are marked with a ●.



2014-05186

Page 1 of 2

Requested By: Goodmark Capital Group

SUZANNE SAINZ, RECORDER

SANTA CRUZ COUNTY, ARIZONA

09-08-2014 05:30 PM Recording Fee \$10.00

**LOCATION NOTICE FOR LODE MINING CLAIM**

NOTICE IS HEREBY GIVEN that the ORO 32

\_\_\_\_\_ lode mining claim has been located by

Goodmark Capital Group INC., whose current mailing address is

103 East Adkins Street, Seagoville, Texas 75159

RECEIVED BLM AZ STATE OFFICE PHOENIX, ARIZONA 2014 SEP 15 A 11:00	BLM Date Stamp
--	----------------------

The general course of this claim is Easterly and it is situated in Santa Cruz County, Arizona.

This claim is 1500 feet in length and 600 feet in width. This claim runs

from the location monument on which this location notice is posted approximately 1500 feet in an

Easterly direction to the east end line and is placed on the west end line.

This claim is marked by six monuments, one at each corner and one at the center of each end line of the claim.

The location monument on which this notice is posted is situated within Section 5, Township 23 South,

Range 11 East, Gila Salt River Base and Meridian, Arizona and this claim encompasses portions

of the following quarter section (s), section (s), Township (s) and Range (s) SW 1/4

\_\_\_\_\_ Gila Salt River Base and Meridian, Arizona.

The locality of this claim with reference to some natural object or permanent monument and additional information

(if any) concerning its locality are as follows: adjacent to oro 31 on the

N and oro 33 on the S

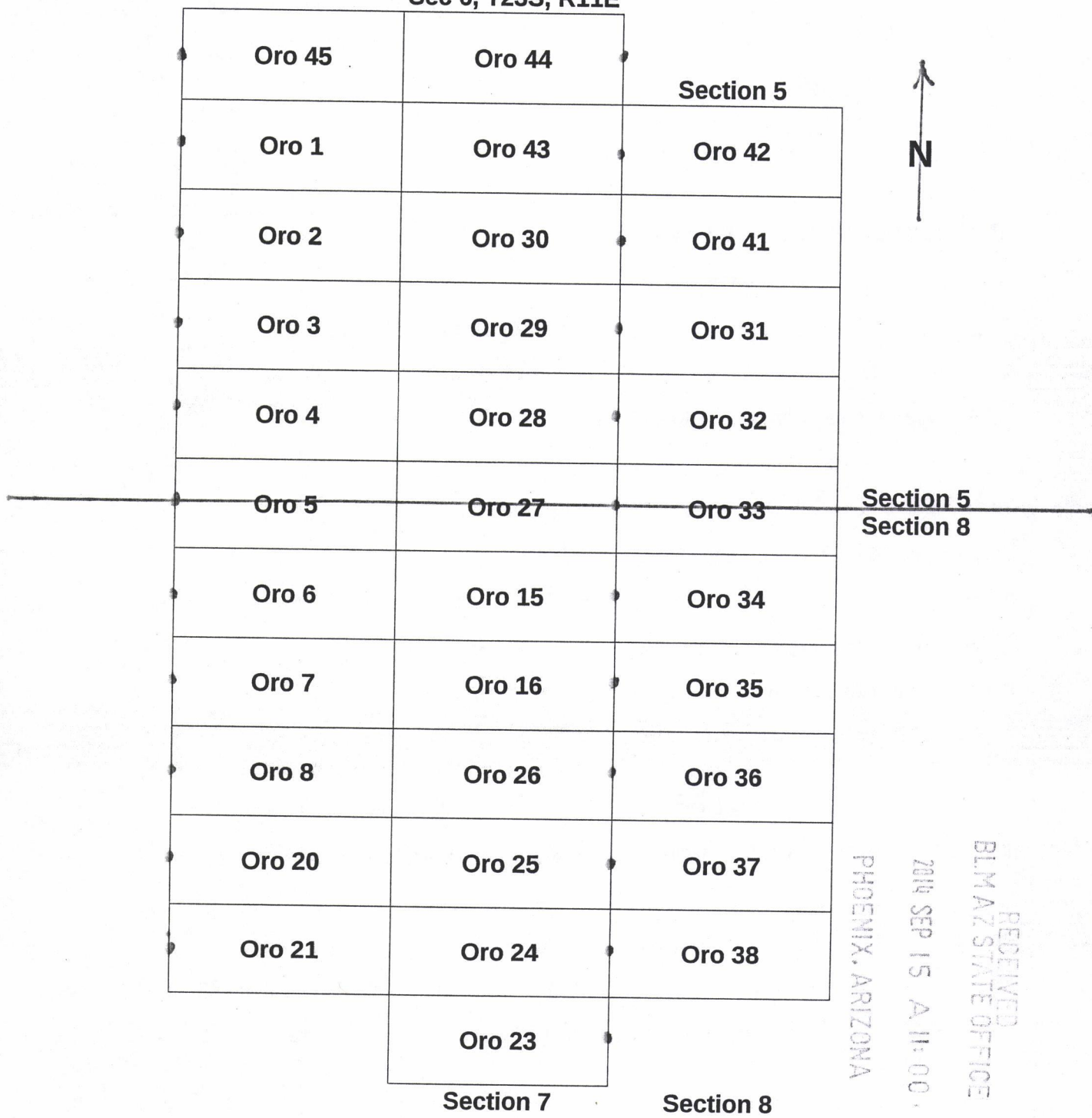
DATED AND POSTED on the ground this First day of September, 2014.

LOCATOR (s) Richard Cummings, Matt Moroney, Agents for Goodmark Capital Group, INC

Form MCF100  
Revised July 2005

AM0429366

Sec 6, T23S, R11E



Scale 1" = 1000'

The above map depicts the Oro 32 lode mining claim which is located in Section(s) 5, Township 23 South, Range 11 East, Gila and Salt River Base and Meridian, Santa Cruz County, AZ.

The Location Monuments and corner posts are 2"x2" (nominal) wooden, or 2" pvc/metal protruding 4 feet above ground surface.

Distances and Bearings are as depicted on the map. Location posts are marked with a ●.



**LOCATION NOTICE FOR LODE MINING CLAIM**

NOTICE IS HEREBY GIVEN that the ORO 33

\_\_\_\_\_ lode mining claim has been located by

Goodmark Capital Group INC., whose current mailing address is

103 East Adkins Street, Seagoville, Texas 75159

RECEIVED  
BLM AZ STATE OFFICE  
2014 SEP 15 A 11:00  
PHOENIX, ARIZONA  
BLM  
Date  
Stamp

The general course of this claim is Easterly and it is situated in Santa Cruz County, Arizona.

This claim is 1500 feet in length and 600 feet in width. This claim runs

from the location monument on which this location notice is posted approximately 1500 feet in an

Easterly direction to the east end line and is placed on the west end line.

This claim is marked by six monuments, one at each corner and one at the center of each end line of the claim.

The location monument on which this notice is posted is situated within Section 5, 8, Township 23 South, Range 11 East, Gila Salt River Base and Meridian, Arizona and this claim encompasses portions

of the following quarter section (s), section (s), Township (s) and Range (s) SW 1/4 of Sec 5 and the NW 1/4 Sec 8

Gila Salt River Base and Meridian, Arizona.

The locality of this claim with reference to some natural object or permanent monument and additional information

(if any) concerning its locality are as follows: adjacent to oro 32 on the N and oro 34 on the S

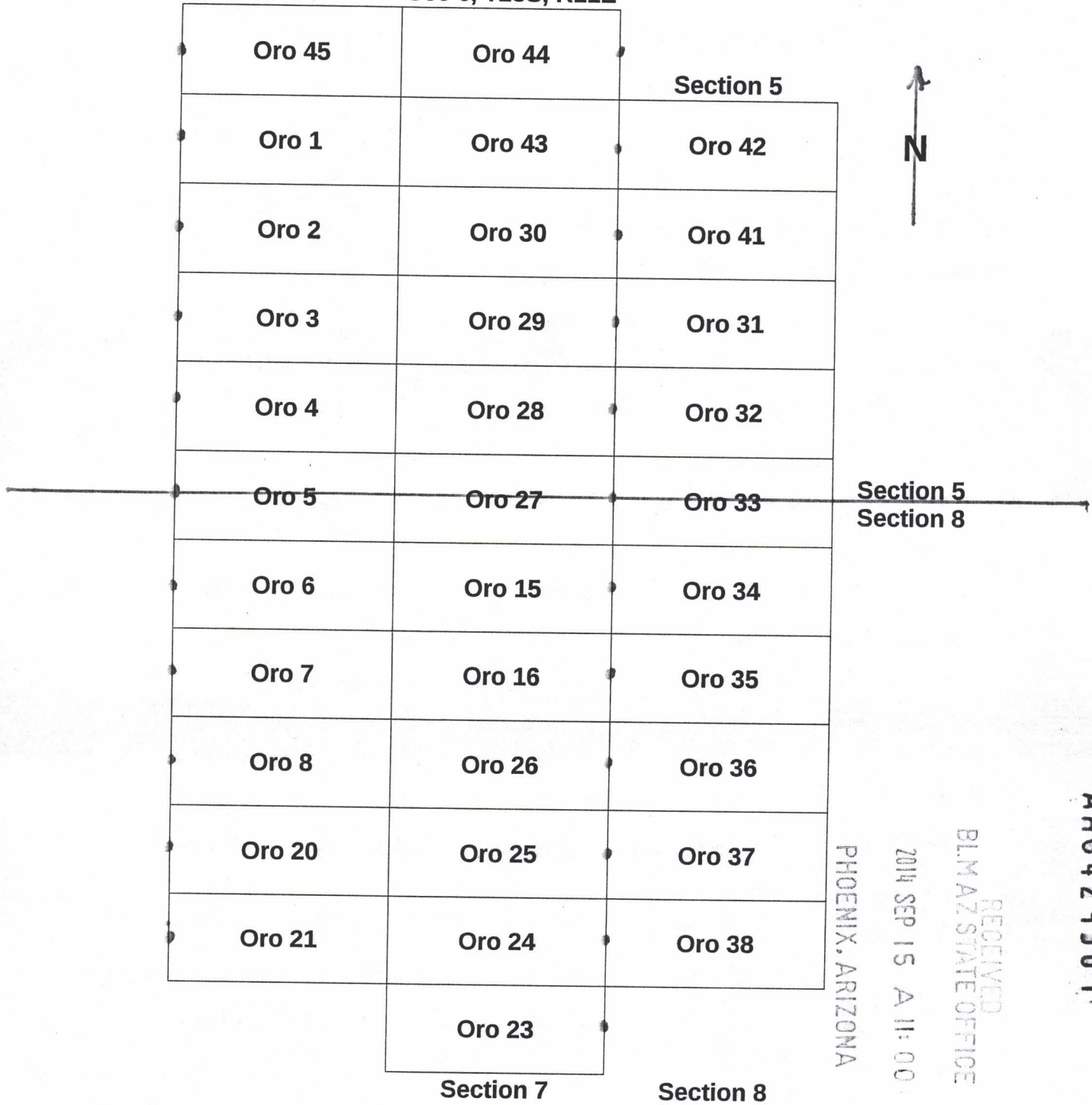
DATED AND POSTED on the ground this First day of September, 2014.

LOCATOR (s) Richard Cummings, Matt Moroney, Agents for Goodmark Capital Group, INC

Form MCF100  
Revised July 2005

AMC4293671

Sec 6, T23S, R11E



Scale 1" = 1000'

The above map depicts the Oro 33 lode mining claim which is located in Section(s) 5, 8, Township 23 South, Range 11 East, Gila and Salt River Base and Meridian, Santa Cruz County, AZ.

The Location Monuments and corner posts are 2"x2" (nominal) wooden, or 2" pvc/metal protruding 4 feet above ground surface.

Distances and Bearings are as depicted on the map. Location posts are marked with a ●.



**LOCATION NOTICE FOR LODE MINING CLAIM**

NOTICE IS HEREBY GIVEN that the ORO 34  
\_\_\_\_\_ lode mining claim has been located by  
Goodmark Capital Group INC., whose current mailing address is  
103 East Adkins Street, Seagoville, Texas 75159

BLM  
Date  
Stamp

RECEIVED  
BLM AZ STATE OFFICE  
2014 SEP 15 A 11:00  
PHOENIX, ARIZONA

The general course of this claim is Easterly and it is situated in Santa Cruz County, Arizona.

This claim is 1500 feet in length and 600 feet in width. This claim runs  
from the location monument on which this location notice is posted approximately 1500 feet in an  
Easterly direction to the east end line and is placed on the west end line.

This claim is marked by six monuments, one at each corner and one at the center of each  
end line of the claim.

The location monument on which this notice is posted is situated within Section 8, Township 23 South,  
Range 11 East, Gila Salt River Base and Meridian, Arizona and this claim encompasses portions  
of the following quarter section (s), section (s), Township (s) and Range (s) NW 1/4

Gila Salt River Base and Meridian, Arizona.

The locality of this claim with reference to some natural object or permanent monument and additional information  
(if any) concerning its locality are as follows: adjacent to Oro 33 on the N  
and Oro 35 on the S.

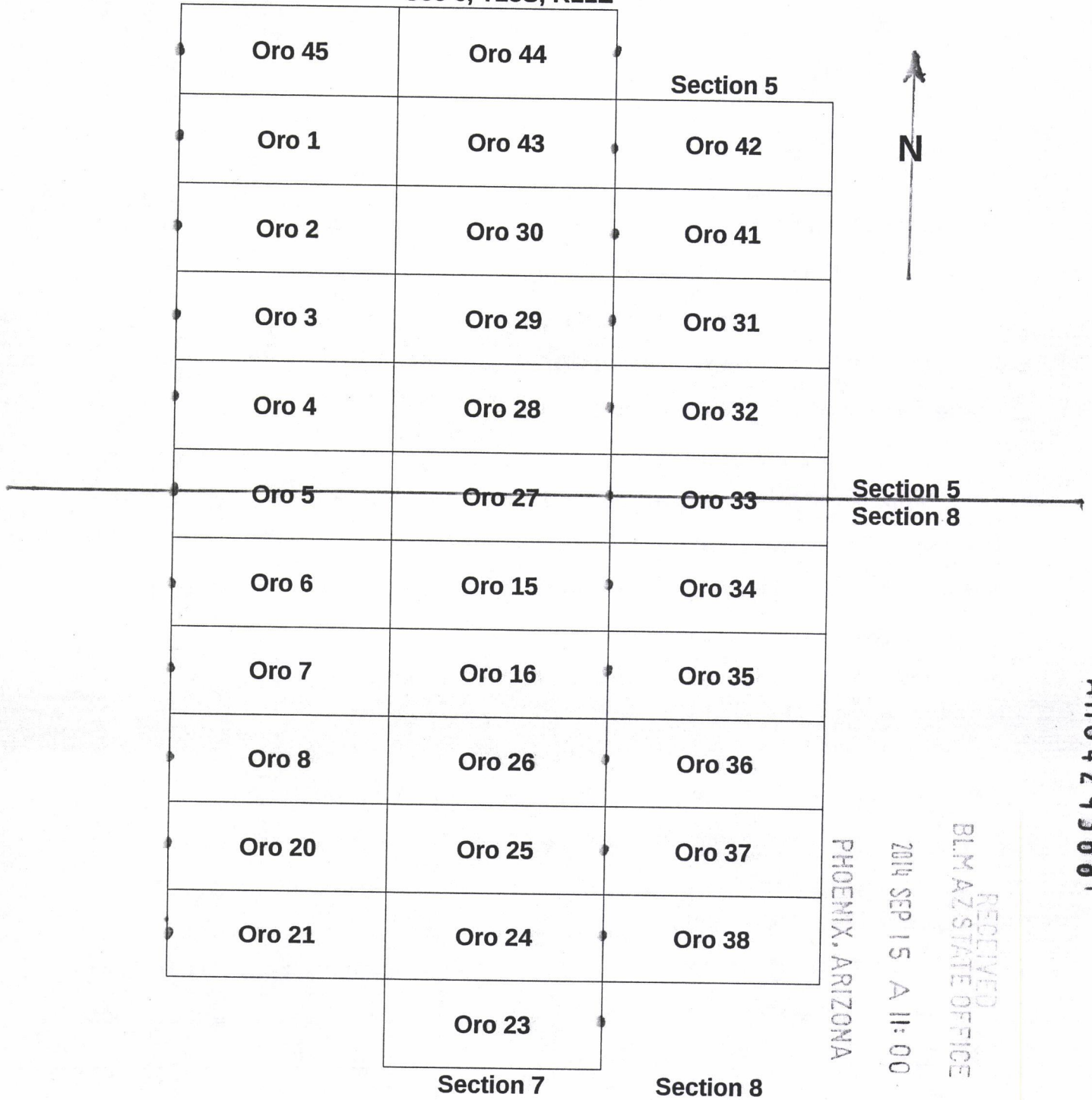
DATED AND POSTED on the ground this First day of September, 2014.

LOCATOR (s) Richard Cummings, Matt Moroney, Agents for Goodmark Capital Group, INC

Form MCF100  
Revised July 2005

AMC429368

Sec 6, T23S, R11E



Scale 1" = 1000'

The above map depicts the Oro <sup>34</sup> lode mining claim which is located in Section(s) 8, Township 23 South, Range 11 East, Gila and Salt River Base and Meridian, Santa Cruz County, AZ.

The Location Monuments and corner posts are 2"x2" (nominal) wooden, or 2" pvc/metal protruding 4 feet above ground surface.

Distances and Bearings are as depicted on the map. Location posts are marked with a • .



2014-05189

Page 1 of 2

Requested by Goodmark Capital Group  
SUZANNE SAINE, RECORDER  
SANTA CRUZ COUNTY, ARIZONA  
09-08-2014 05:30 PM Recording Fee \$10.00

**LOCATION NOTICE FOR LODE MINING CLAIM**

NOTICE IS HEREBY GIVEN that the ORO 35

\_\_\_\_\_ lode mining claim has been located by

Goodmark Capital Group INC., whose current mailing address is

103 East Adkins Street, Seagoville, Texas 75159

RECEIVED  
BLM AZ STATE OFFICE  
2014 SEP 15 A 11:00  
PHOENIX, ARIZONA  
BLM  
Date  
Stamp

The general course of this claim is Easterly and it is situated in Santa Cruz County, Arizona.

This claim is 1500 feet in length and 600 feet in width. This claim runs

from the location monument on which this location notice is posted approximately 1500 feet in an

Easterly direction to the east end line and is placed on the west end line.

This claim is marked by six monuments, one at each corner and one at the center of each end line of the claim.

The location monument on which this notice is posted is situated within Section 8, Township 23 South,

Range 11 East, Gila Salt River Base and Meridian, Arizona and this claim encompasses portions

of the following quarter section (s), section (s), Township (s) and Range (s) NW 1/4

\_\_\_\_\_ Gila Salt River Base and Meridian, Arizona.

The locality of this claim with reference to some natural object or permanent monument and additional information

(if any) concerning its locality are as follows: adjacent to oro 34 on the N

and oro 36 on the S

DATED AND POSTED on the ground this First day of September, 2014.

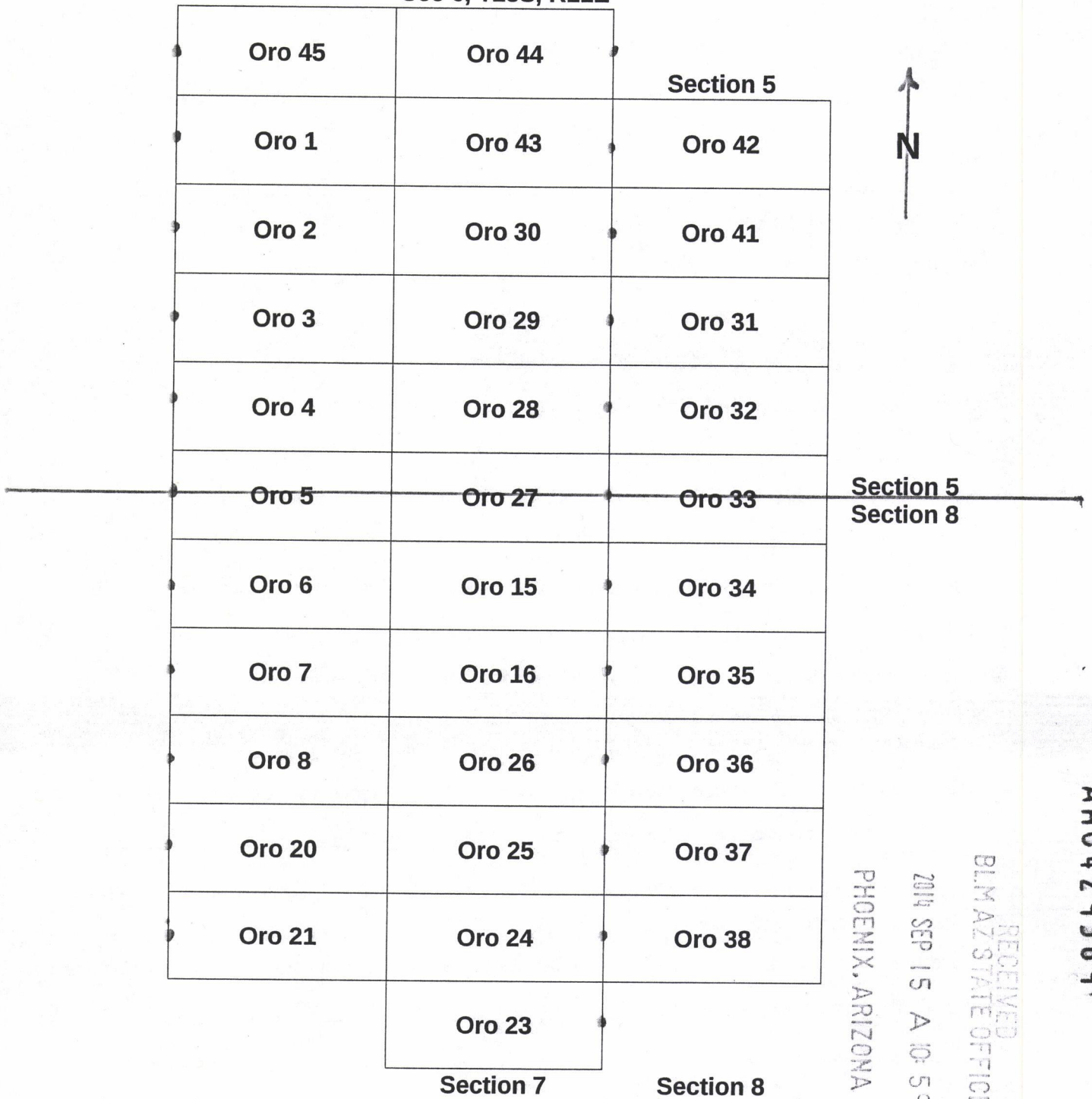
LOCATOR (s) Richard Cummings, Matt Moroney, Agents for Goodmark Capital Group, INC

Form MCF100  
Revised July 2005

AM0429369



Sec 6, T23S, R11E



Scale 1" = 1000'

The above map depicts the Oro 35 lode mining claim which is located in Section(s) 8, Township 23 South, Range 11 East, Gila and Salt River Base and Meridian, Santa Cruz County, AZ.

The Location Monuments and corner posts are 2"x2" (nominal) wooden, or 2" pvc/metal protruding 4 feet above ground surface.

Distances and Bearings are as depicted on the map. Location posts are marked with a • .



**LOCATION NOTICE FOR LODE MINING CLAIM**

NOTICE IS HEREBY GIVEN that the ORO 36

\_\_\_\_\_ lode mining claim has been located by

Goodmark Capital Group INC., whose current mailing address is

103 East Adkins Street, Seagoville, Texas 75159

RECEIVED  
BLM AZ STATE OFFICE  
2014 SEP 15 A 10:59  
PHOENIX, ARIZONA  
BLM  
Date  
Stamp

The general course of this claim is Easterly and it is situated in Santa Cruz County, Arizona.

This claim is 1500 feet in length and 600 feet in width. This claim runs

from the location monument on which this location notice is posted approximately 1500 feet in an

Easterly direction to the east end line and is placed on the west end line.

This claim is marked by six monuments, one at each corner and one at the center of each end line of the claim.

The location monument on which this notice is posted is situated within Section 8, Township 23 South,

Range 11 East, Gila Salt River Base and Meridian, Arizona and this claim encompasses portions

of the following quarter section (s), section (s), Township (s) and Range (s) NW 1/4

\_\_\_\_\_  
Gila Salt River Base and Meridian, Arizona.

The locality of this claim with reference to some natural object or permanent monument and additional information

(if any) concerning its locality are as follows: adjacent to ORO 35 on the

N and ORO 37 on the S

DATED AND POSTED on the ground this First day of September, 2014.

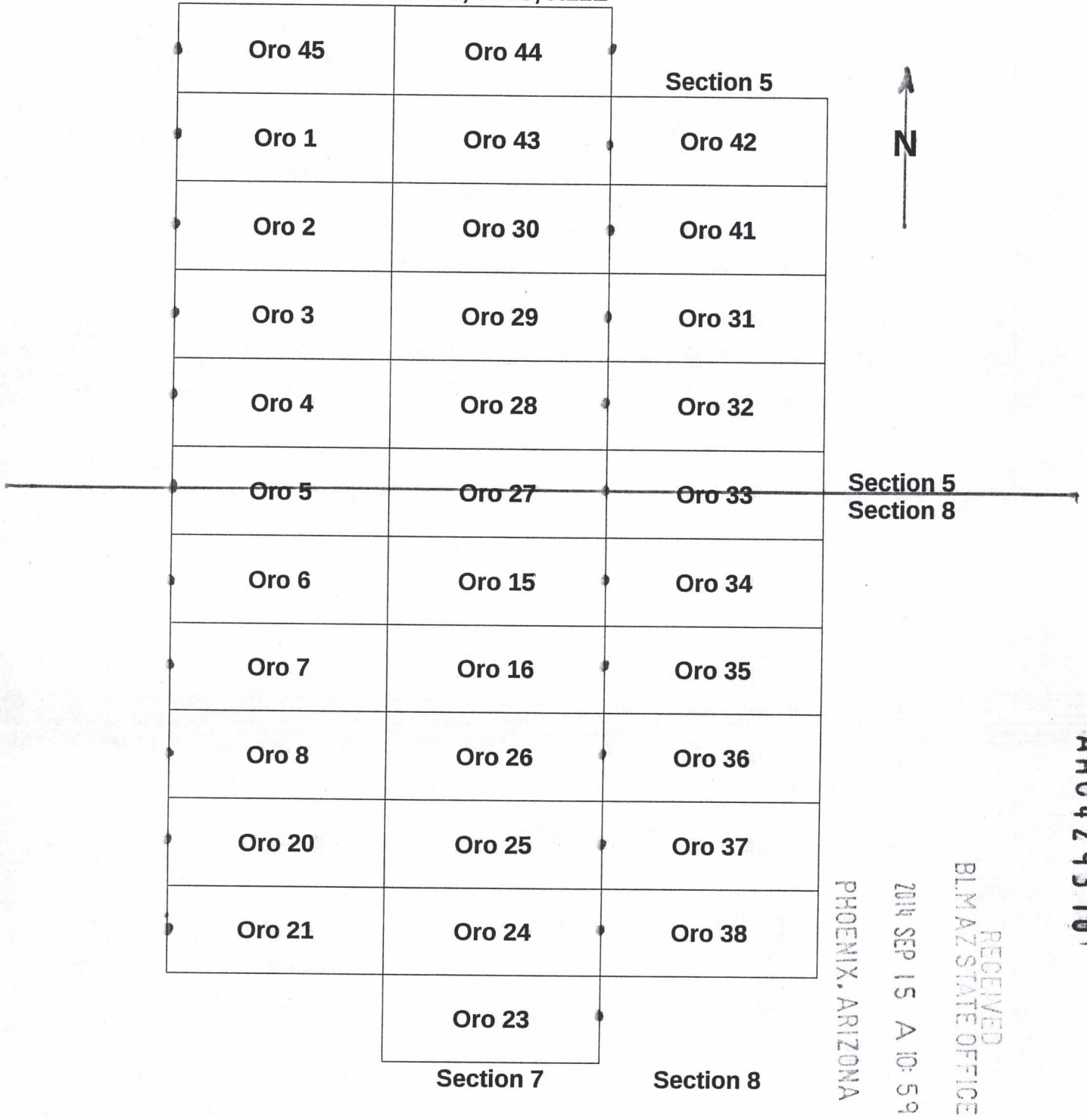
LOCATOR (s) Richard Cummings, Matt Moroney, Agents for Goodmark Capital Group, INC

*R. O. Cummings*

Form MCF100  
Revised July 2005

AMC429370

Sec 6, T23S, R11E



Scale 1" = 1000'

The above map depicts the Oro 36 lode mining claim which is located in Section(s) 8, Township 23 South, Range 11 East, Gila and Salt River Base and Meridian, Santa Cruz County, AZ.

The Location Monuments and corner posts are 2"x2" (nominal) wooden, or 2" pvc/metal protruding 4 feet above ground surface.

Distances and Bearings are as depicted on the map. Location posts are marked with a ●.



**LOCATION NOTICE FOR LODE MINING CLAIM**

NOTICE IS HEREBY GIVEN that the ORO 37

\_\_\_\_\_ lode mining claim has been located by

Goodmark Capital Group INC., whose current mailing address is

103 East Adkins Street, Seagoville, Texas 75159

RECEIVED	BLM AZ STATE OFFICE	2014 SEP 15 A 10:59	PHOENIX, ARIZONA
BLM Date Stamp			

The general course of this claim is Easterly and it is situated in Santa Cruz County, Arizona.

This claim is 1500 feet in length and 600 feet in width. This claim runs

from the location monument on which this location notice is posted approximately 1500 feet in an

Easterly direction to the east end line and is placed on the west end line.

This claim is marked by six monuments, one at each corner and one at the center of each end line of the claim.

The location monument on which this notice is posted is situated within Section 8, Township 23 South,

Range 11 East, Gila Salt River Base and Meridian, Arizona and this claim encompasses portions

of the following quarter section (s), section (s), Township (s) and Range (s) NW 1/4 + SW 1/4

\_\_\_\_\_ Gila Salt River Base and Meridian, Arizona.

The locality of this claim with reference to some natural object or permanent monument and additional information

(if any) concerning its locality are as follows: adjacent to Oro 36 on the

N and Oro 38 on the S

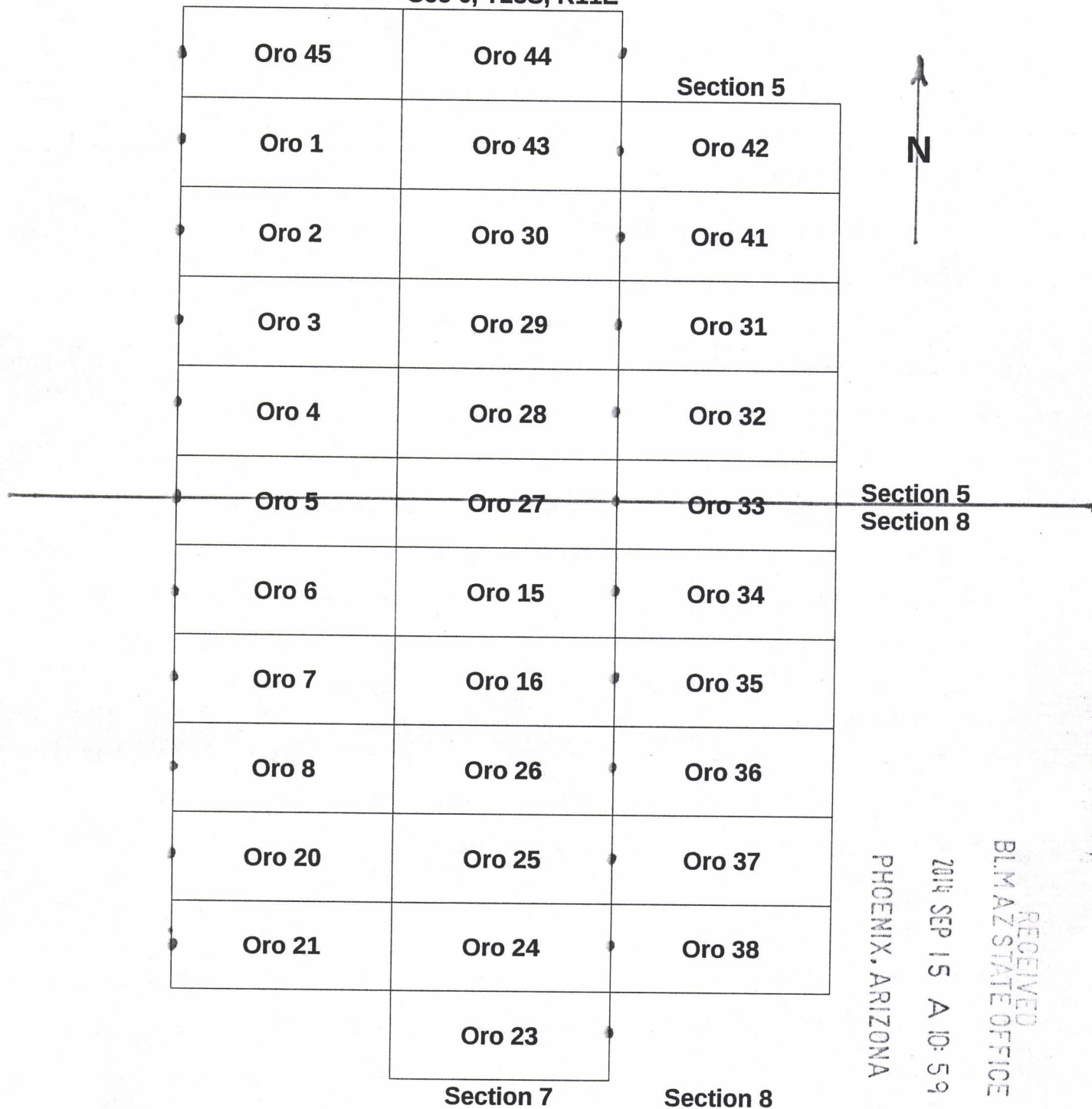
DATED AND POSTED on the ground this First day of September, 2014.

LOCATOR (s) Richard Cummings, Matt Moroney, Agents for Goodmark Capital Group, INC

Form MCF100  
Revised July 2005

AMC4293711

Sec 6, T23S, R11E



Section 5  
Section 8

RECEIVED  
BLM AZ STATE OFFICE  
PHOENIX, ARIZONA  
2014 SEP 15 A 10:59

AM04293711

Scale 1" = 1000'

The above map depicts the Oro<sup>37</sup> lode mining claim which is located in Section(s) 8, Township 23 South, Range 11 East, Gila and Salt River Base and Meridian, Santa Cruz County, AZ.

The Location Monuments and corner posts are 2"x2" (nominal) wooden, or 2" pvc/metal protruding 4 feet above ground surface.

Distances and Bearings are as depicted on the map. Location posts are marked with a • .



**LOCATION NOTICE FOR LODE MINING CLAIM**

NOTICE IS HEREBY GIVEN that the ORO 38

\_\_\_\_\_ lode mining claim has been located by

Goodmark Capital Group INC., whose current mailing address is

103 East Adkins Street, Seagoville, Texas 75159

RECEIVED  
BLM AZ STATE OFFICE  
2014 SEP 15 A 10:59  
PHOENIX, ARIZONA  
BLM  
Date  
Stamp

The general course of this claim is Easterly and it is situated in Santa Cruz County, Arizona.

This claim is 1500 feet in length and 600 feet in width. This claim runs

from the location monument on which this location notice is posted approximately 1500 feet in an

Easterly direction to the east end line and is placed on the west end line.

This claim is marked by six monuments, one at each corner and one at the center of each end line of the claim.

The location monument on which this notice is posted is situated within Section 8, Township 23 South,

Range 11 East, Gila Salt River Base and Meridian, Arizona and this claim encompasses portions

of the following quarter section (s), section (s), Township (s) and Range (s) SW 1/4

\_\_\_\_\_ Gila Salt River Base and Meridian, Arizona.

The locality of this claim with reference to some natural object or permanent monument and additional information

(if any) concerning its locality are as follows: adjacent to oro 38 on the

N and oro 24 to the W

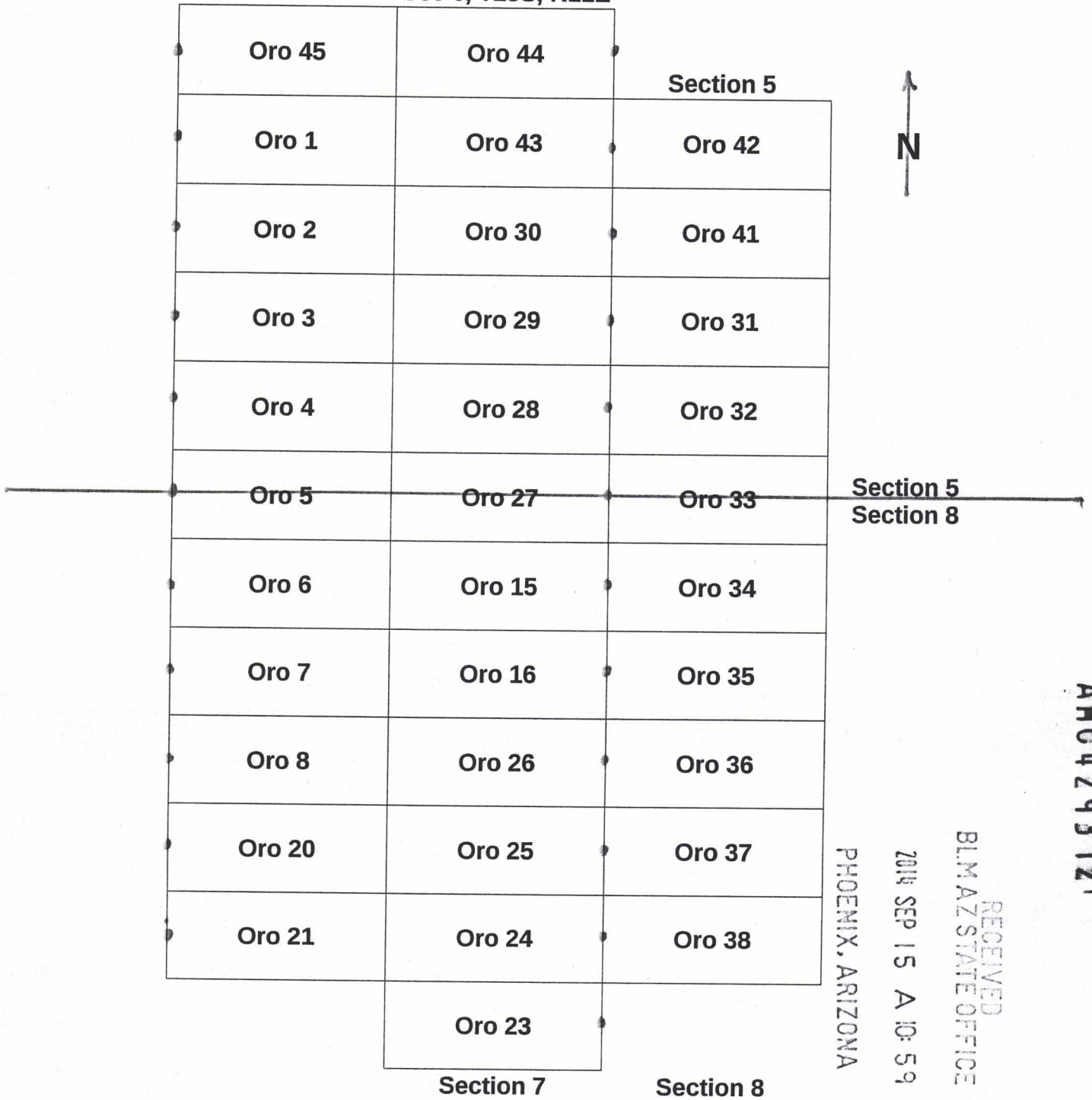
DATED AND POSTED on the ground this First day of September, 2014.

LOCATOR (s) Richard Cummings, Matt Moroney, Agents for Goodmark Capital Group, INC

Form MCF100  
Revised July 2005

AMC429372

Sec 6, T23S, R11E



Scale 1" = 1000'

The above map depicts the Oro 38 lode mining claim which is located in Section(s) 8, Township 23 South, Range 11 East, Gila and Salt River Base and Meridian, Santa Cruz County, AZ.

The Location Monuments and corner posts are 2"x2" (nominal) wooden, or 2" pvc/metal protruding 4 feet above ground surface.

Distances and Bearings are as depicted on the map. Location posts are marked with a • .



**LOCATION NOTICE FOR LODE MINING CLAIM**

NOTICE IS HEREBY GIVEN that the ORO 40

\_\_\_\_\_ lode mining claim has been located by

Goodmark Capital Group INC., whose current mailing address is

103 East Adkins Street, Seagoville, Texas 75159

RECEIVED  
 BLM AZ STATE OFFICE  
 PHOENIX, ARIZONA  
 2014 SEP 15 A 10:59  
 BLM  
 Date  
 Stamp

The general course of this claim is Westerly and it is situated in Santa Cruz County, Arizona.

This claim is 1500 feet in length and 600 feet in width. This claim runs

from the location monument on which this location notice is posted approximately 1500 feet in a

Westerly direction to the east end line and is placed on the east end line.

This claim is marked by six monuments, one at each corner and one at the center of each end line of the claim.

The location monument on which this notice is posted is situated within Section 7, Township 23 South,

Range 11 East, Gila Salt River Base and Meridian, Arizona and this claim encompasses portions

of the following quarter section (s), section (s), Township (s) and Range (s) SW 1/4

\_\_\_\_\_ Gila Salt River Base and Meridian, Arizona.

The locality of this claim with reference to some natural object or permanent monument and additional information

(if any) concerning its locality are as follows: adjacent to ORO 10 on the N and ORO 57 on the W.

DATED AND POSTED on the ground this First day of September, 2014.

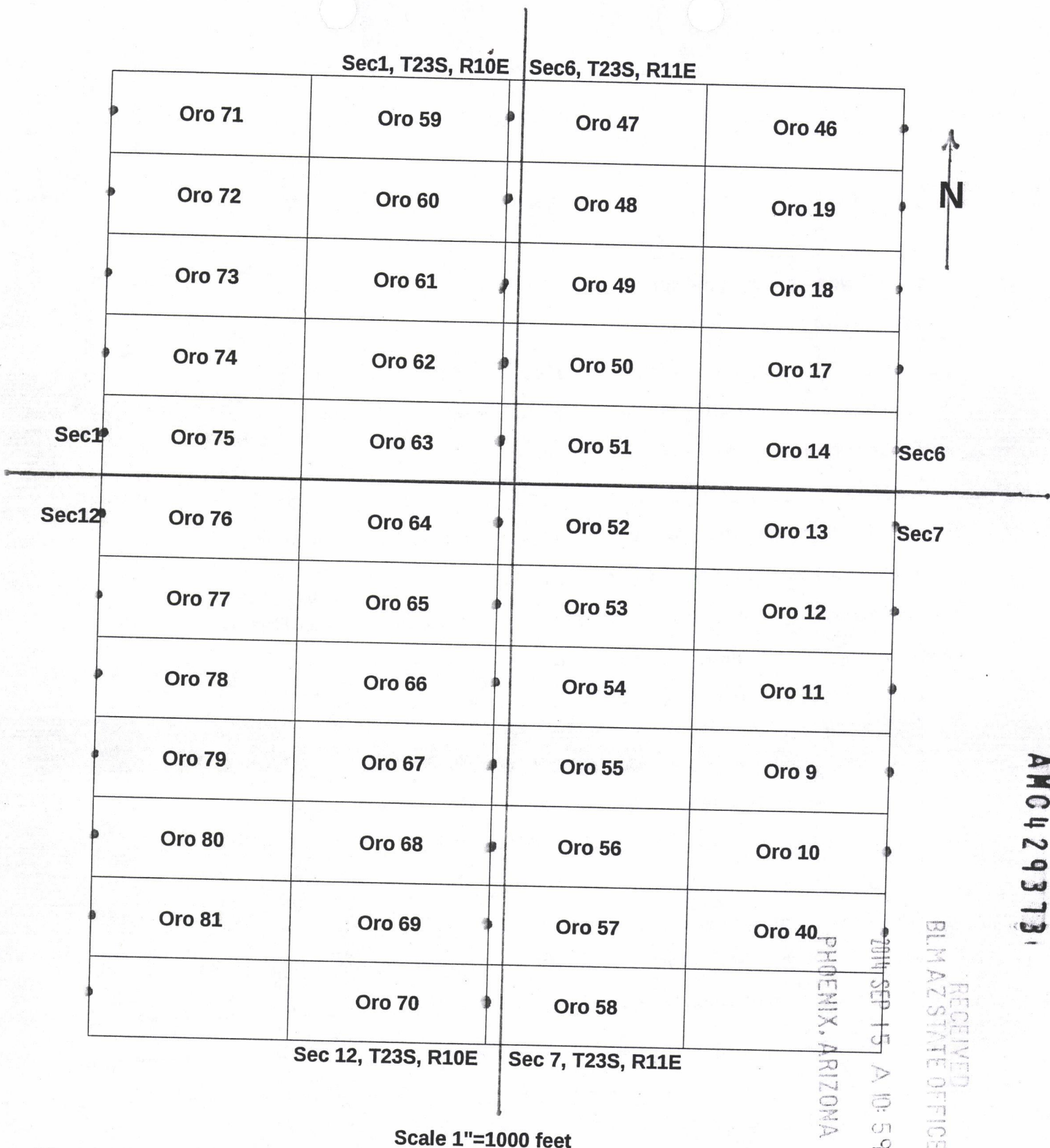
LOCATOR (s) Richard Cummings, Matt Moroney, Agents for Goodmark Capital Group, INC

*R. O. Cummings*

Form MCF100  
 Revised July 2005

AMC4293731





Scale 1"=1000 feet

The above map depicts the Oro 40 lode mining claim which is located Section(s) 6, Township 23 South, Range(S) 11 East, Gila and Salt River Base and Meridian, Santa Cruz County, AZ.

The Location Monuments and corner posts are 2"x2" (nominal) wooden, or 2" pvc/metal protruding 4 feet above ground surface.

Distances and Bearings are as depicted on the map. Location posts are marked with a ● .

AMC429373

RECEIVED  
BLM AZ STATE OFFICE  
2014 SEP 15 A 10:59  
PHOENIX, ARIZONA



**LOCATION NOTICE FOR LODE MINING CLAIM**

NOTICE IS HEREBY GIVEN that the ORO 41  
\_\_\_\_\_ lode mining claim has been located by  
Goodmark Capital Group INC., whose current mailing address is  
103 East Adkins Street, Seagoville, Texas 75159

RECEIVED	BLM AZ STATE OFFICE	PHOENIX, ARIZONA	2014 SEP 15 A 10:59	BLM Date Stamp
----------	---------------------	------------------	---------------------	----------------------

The general course of this claim is Easterly and it is situated in Santa Cruz County, Arizona.

This claim is 1500 feet in length and 600 feet in width. This claim runs from the location monument on which this location notice is posted approximately 1500 feet in an Easterly direction to the east end line and is placed on the west end line.

This claim is marked by six monuments, one at each corner and one at the center of each end line of the claim.

The location monument on which this notice is posted is situated within Section 5, Township 23 South, Range 11 East, Gila Salt River Base and Meridian, Arizona and this claim encompasses portions of the following quarter section (s), section (s), Township (s) and Range (s) SW 1/4

\_\_\_\_\_ Gila Salt River Base and Meridian, Arizona.

The locality of this claim with reference to some natural object or permanent monument and additional information (if any) concerning its locality are as follows: adjacent to oro 42 on the N  
and oro 31 on the S.

DATED AND POSTED on the ground this First day of September, 2014.

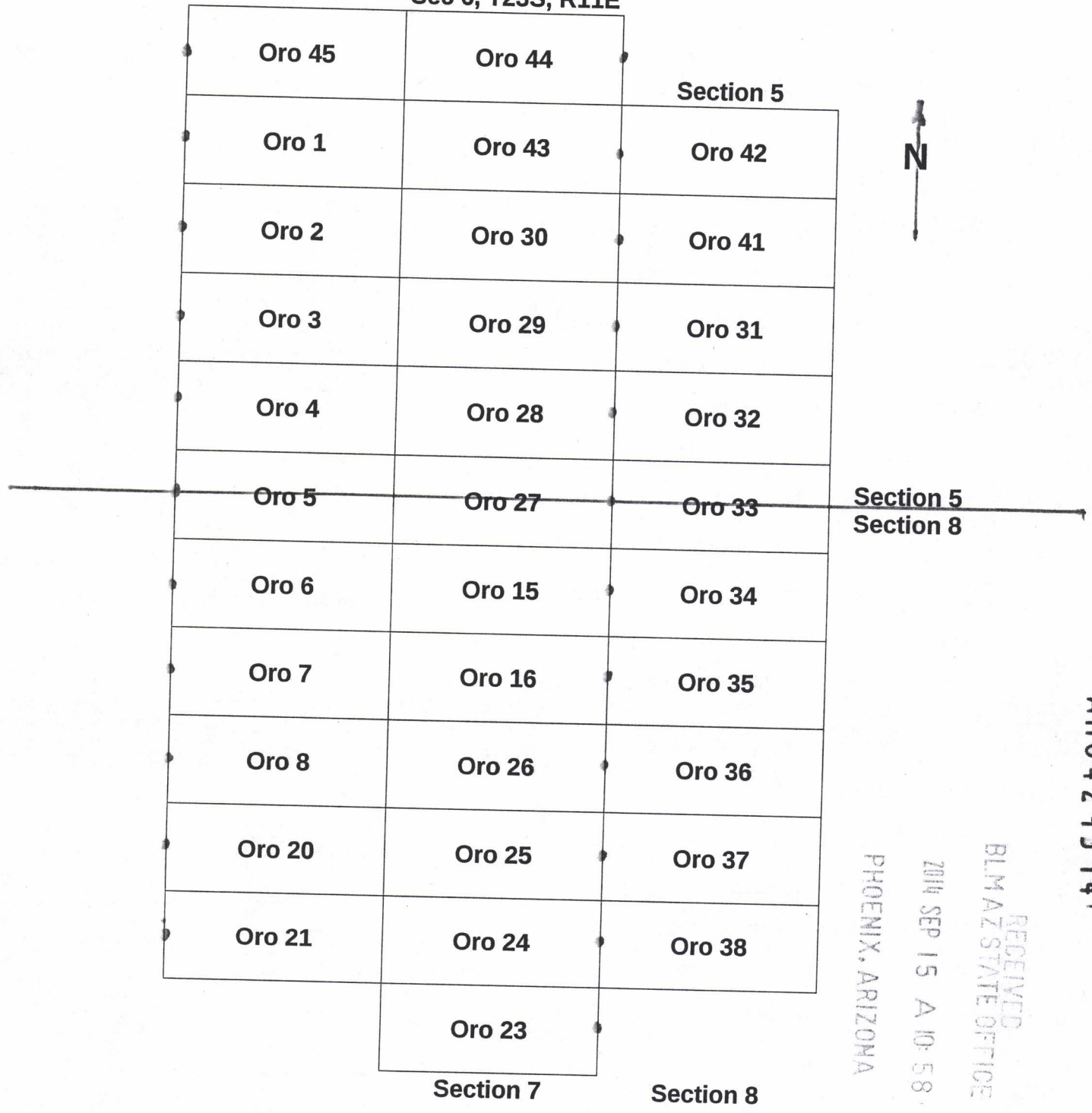
LOCATOR (s) Richard Cummings, Matt Moroney, Agents for Goodmark Capital Group, INC

*R.D. Cummings*

Form MCF100  
Revised July 2005

AMC 429374

Sec 6, T23S, R11E



RECEIVED  
 BLM AZ STATE OFFICE  
 2014 SEP 15 A 10:58  
 PHOENIX, ARIZONA

AM0429374

Scale 1" = 1000'

The above map depicts the Oro 41 lode mining claim which is located in Section(s) 5, Township 23 South, Range 11 East, Gila and Salt River Base and Meridian, Santa Cruz County, AZ.

The Location Monuments and corner posts are 2"x2" (nominal) wooden, or 2" pvc/metal protruding 4 feet above ground surface.

Distances and Bearings are as depicted on the map. Location posts are marked with a ● .



2014-05195

Page 1 of 1

Requester: Goodmark Capital Group  
SUZANNE SALAZ, RECORDER  
SANTA CRUZ COUNTY, ARIZONA  
09-08-2014 05:30 PM Recording Fee \$10.00

**LOCATION NOTICE FOR LODE MINING CLAIM**

NOTICE IS HEREBY GIVEN that the ORO 42

\_\_\_\_\_ lode mining claim has been located by

Goodmark Capital Group INC., whose current mailing address is

103 East Adkins Street, Seagoville, Texas 75159

BLM  
Date  
Stamp

RECEIVED  
BLM AZ STATE OFFICE  
2014 SEP 15 A 10:58  
PHOENIX, ARIZONA

The general course of this claim is Easterly and it is situated in Santa Cruz County, Arizona.

This claim is 1500 feet in length and 600 feet in width. This claim runs

from the location monument on which this location notice is posted approximately 1500 feet in an

Easterly direction to the east end line and is placed on the west end line.

This claim is marked by six monuments, one at each corner and one at the center of each end line of the claim.

The location monument on which this notice is posted is situated within Section 5, Township 23 South, Range 11 East, Gila Salt River Base and Meridian, Arizona and this claim encompasses portions of the following quarter section (s), section (s), Township (s) and Range (s) NW + SW 1/4

\_\_\_\_\_ Gila Salt River Base and Meridian, Arizona.

The locality of this claim with reference to some natural object or permanent monument and additional information (if any) concerning its locality are as follows: adjacent to ORO 41 on the S and ORO 43 on the west

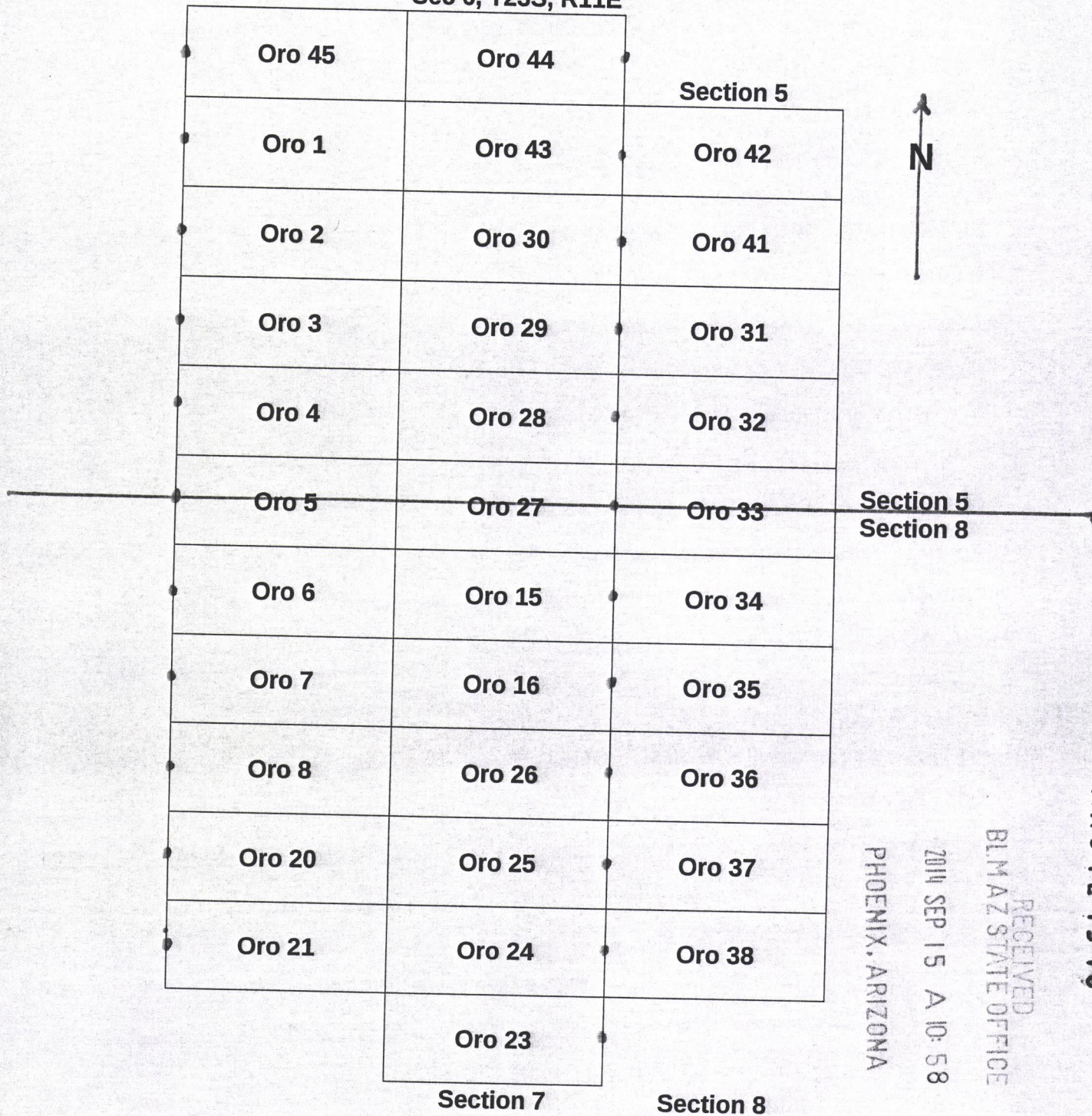
DATED AND POSTED on the ground this First day of September, 2014.

LOCATOR (s) Richard Cummings, Matt Moroney, Agents for Goodmark Capital Group, INC

Form MCF100  
Revised July 2005

AMC 429378

Sec 6, T23S, R11E



Section 5  
Section 8

RECEIVED  
BLM AZ STATE OFFICE  
PHOENIX, ARIZONA  
2014 SEP 15 A 10:58

AM04293751

Section 7                      Section 8

Scale 1" = 1000'

The above map depicts the Oro 42 lode mining claim which is located in Section(s) 5, Township 23 South, Range 11 East, Gila and Salt River Base and Meridian, Santa Cruz County, AZ.

The Location Monuments and corner posts are 2"x2" (nominal) wooden, or 2" pvc/metal protruding 4 feet above ground surface.

Distances and Bearings are as depicted on the map. Location posts are marked with a ● .



**LOCATION NOTICE FOR LODE MINING CLAIM**

NOTICE IS HEREBY GIVEN that the ORO 43

\_\_\_\_\_ lode mining claim has been located by

Goodmark Capital Group INC., whose current mailing address is

103 East Adkins Street, Seagoville, Texas 75159

RECEIVED  
 BLM AZ STATE OFFICE  
 2014 SEP 15 A 10:58  
 PHOENIX, ARIZONA  
 BLM  
 Date  
 Stamp

The general course of this claim is Westerly and it is situated in Santa Cruz County, Arizona.

This claim is 1500 feet in length and 600 feet in width. This claim runs from the location monument on which this location notice is posted approximately 1500 feet in a Westerly direction to the east end line and is placed on the east end line.

This claim is marked by six monuments, one at each corner and one at the center of each end line of the claim.

The location monument on which this notice is posted is situated within Section 6, Township 23 South, Range 11 East, Gila Salt River Base and Meridian, Arizona and this claim encompasses portions of the following quarter section (s), section (s), Township (s) and Range (s) NE 1/4 + SE 1/4

\_\_\_\_\_ Gila Salt River Base and Meridian, Arizona.

The locality of this claim with reference to some natural object or permanent monument and additional information (if any) concerning its locality are as follows: adjacent to oro 44 to the N and oro 30 to the S

DATED AND POSTED on the ground this First day of September, 2014.

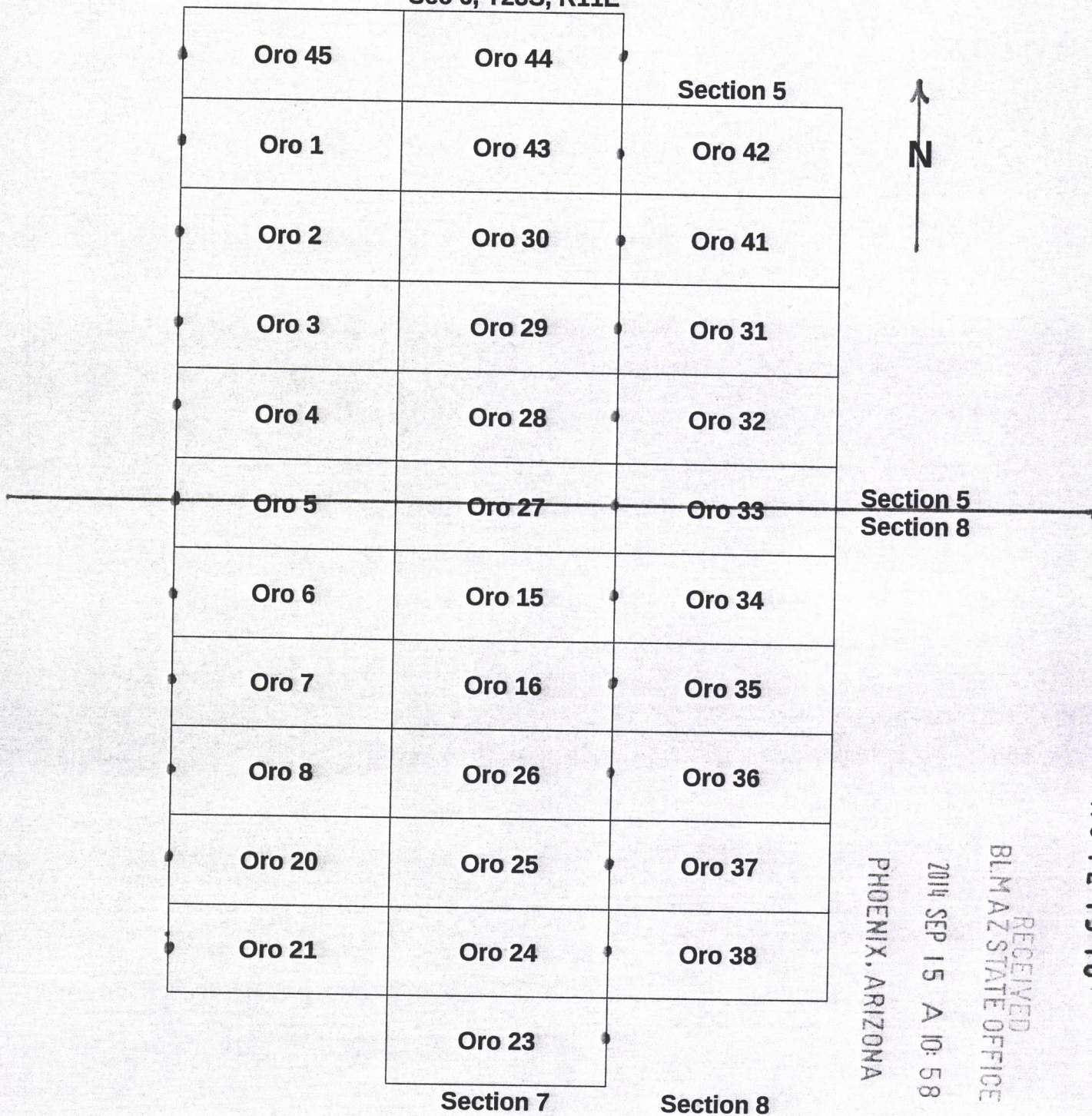
LOCATOR (s) Richard Cummings, Matt Moroney, Agents for Goodmark Capital Group, INC

*R. O. Cummings*

Form MCF100  
 Revised July 2005

AMC429376

Sec 6, T23S, R11E



Scale 1" = 1000'

The above map depicts the Oro 43 lode mining claim which is located in Section(s) 6, Township 23 South, Range 11 East, Gila and Salt River Base and Meridian, Santa Cruz County, AZ.

The Location Monuments and corner posts are 2"x2" (nominal) wooden, or 2" pvc/metal protruding 4 feet above ground surface.

Distances and Bearings are as depicted on the map. Location posts are marked with a • .



**LOCATION NOTICE FOR LODE MINING CLAIM**

NOTICE IS HEREBY GIVEN that the ORO 44  
 \_\_\_\_\_ lode mining claim has been located by  
 Goodmark Capital Group INC., whose current mailing address is  
 103 East Adkins Street, Seagoville, Texas 75159

RECEIVED  
 BLM AZ STATE OFFICE  
 PHOENIX, ARIZONA  
 2014 SEP 15 A 10:58  
 BLM  
 Date  
 Stamp

The general course of this claim is Westerly and it is situated in Santa Cruz County, Arizona.  
 This claim is 1500 feet in length and 600 feet in width. This claim runs  
 from the location monument on which this location notice is posted approximately 1500 feet in a  
 Westerly direction to the east end line and is placed on the east end line.  
 This claim is marked by six monuments, one at each corner and one at the center of each  
 end line of the claim.  
 The location monument on which this notice is posted is situated within Section 6, Township 23 South,  
 Range 11 East, Gila Salt River Base and Meridian, Arizona and this claim encompasses portions  
 of the following quarter section (s), section (s), Township (s) and Range (s) NE 1/4

\_\_\_\_\_  
 Gila Salt River Base and Meridian, Arizona.  
 The locality of this claim with reference to some natural object or permanent monument and additional information  
 (if any) concerning its locality are as follows: adjacent to ORO 43 on the S  
and oro 45 on the W

\_\_\_\_\_  
 DATED AND POSTED on the ground this First day of September, 2014.  
 LOCATOR (s) Richard Cummings, Matt Moroney, Agents for Goodmark Capital Group, INC

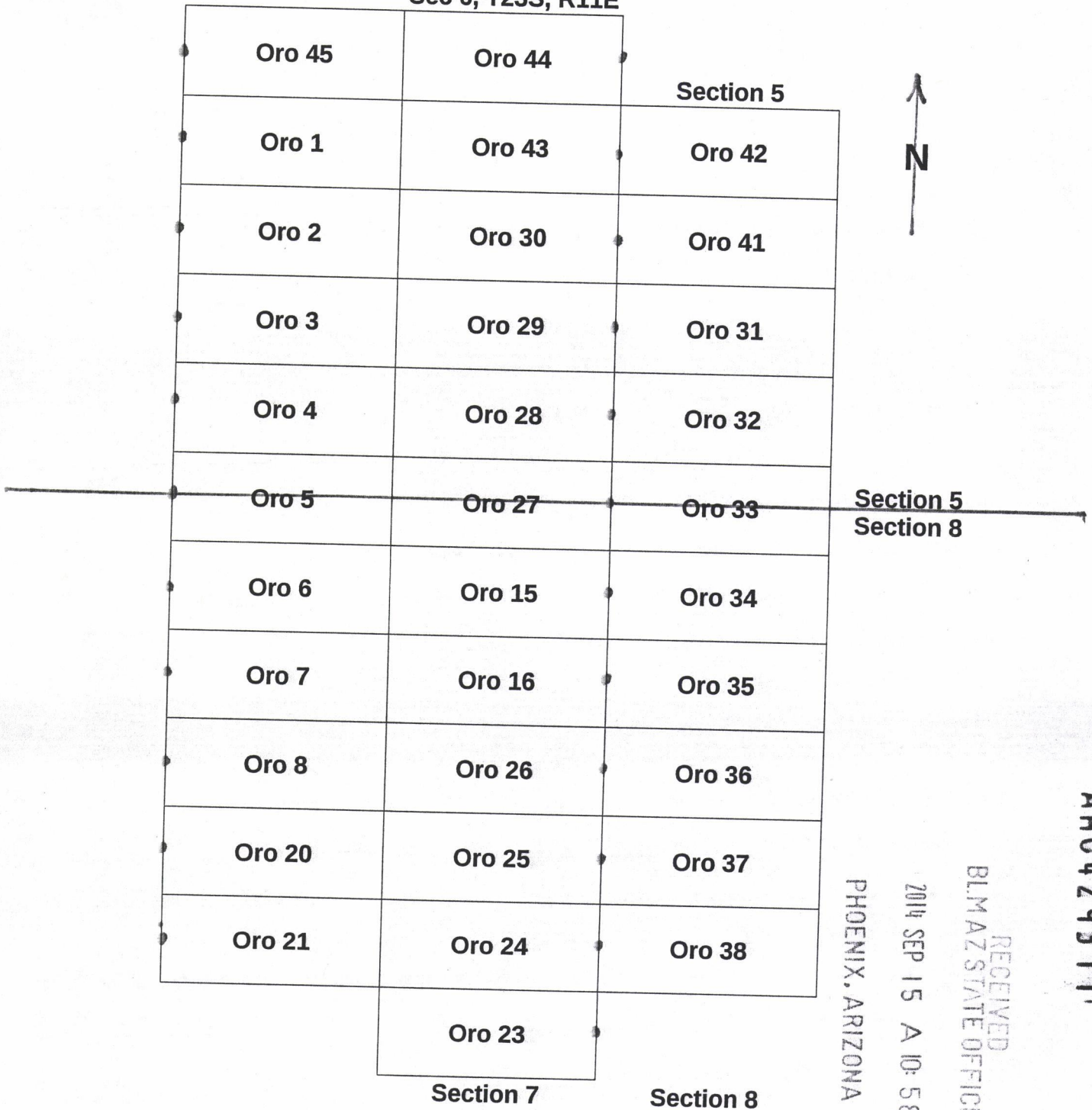
*R.O. Cummings*

Form MCF100  
 Revised July 2005

AMC429377



Sec 6, T23S, R11E



RECEIVED  
BLM AZ STATE OFFICE  
2014 SEP 15 A 10: 58  
PHOENIX, ARIZONA

AM04293771

Scale 1" = 1000'

The above map depicts the Oro 44 lode mining claim which is located in Section(s) 6, Township 23 South, Range 11 East, Gila and Salt River Base and Meridian, Santa Cruz County, AZ.

The Location Monuments and corner posts are 2"x2" (nominal) wooden, or 2" pvc/metal protruding 4 feet above ground surface.

Distances and Bearings are as depicted on the map. Location posts are marked with a ● .



2014-05198

Page 1 of

Requested Goodmark Capital Group

SUZANNE SAINZ, RECORDER

SANTA CRUZ COUNTY, ARIZONA

09-08-2014 05:30 PM Recording Fee \$10.00

**LOCATION NOTICE FOR LODE MINING CLAIM**

NOTICE IS HEREBY GIVEN that the ORO 45  
\_\_\_\_\_ lode mining claim has been located by  
Goodmark Capital Group INC., whose current mailing address is  
103 East Adkins Street, Seagoville, Texas 75159

BLM  
Date  
Stamp

RECEIVED  
BLM AZ STATE OFFICE  
2014 SEP 15 A 10:58  
PHOENIX, ARIZONA

The general course of this claim is Easterly and it is situated in Santa Cruz County, Arizona.

This claim is 1500 feet in length and 600 feet in width. This claim runs  
from the location monument on which this location notice is posted approximately 1500 feet in an  
Easterly direction to the east end line and is placed on the west end line.

This claim is marked by six monuments, one at each corner and one at the center of each  
end line of the claim.

The location monument on which this notice is posted is situated within Section 6, Township 23 South,  
Range 11 East, Gila Salt River Base and Meridian, Arizona and this claim encompasses portions  
of the following quarter section (s), section (s), Township (s) and Range (s) NE + NW 1/4

Gila Salt River Base and Meridian, Arizona.

The locality of this claim with reference to some natural object or permanent monument and additional information  
(if any) concerning its locality are as follows: adjacent to ORO 44 on the  
E and ORO 1 on the S.

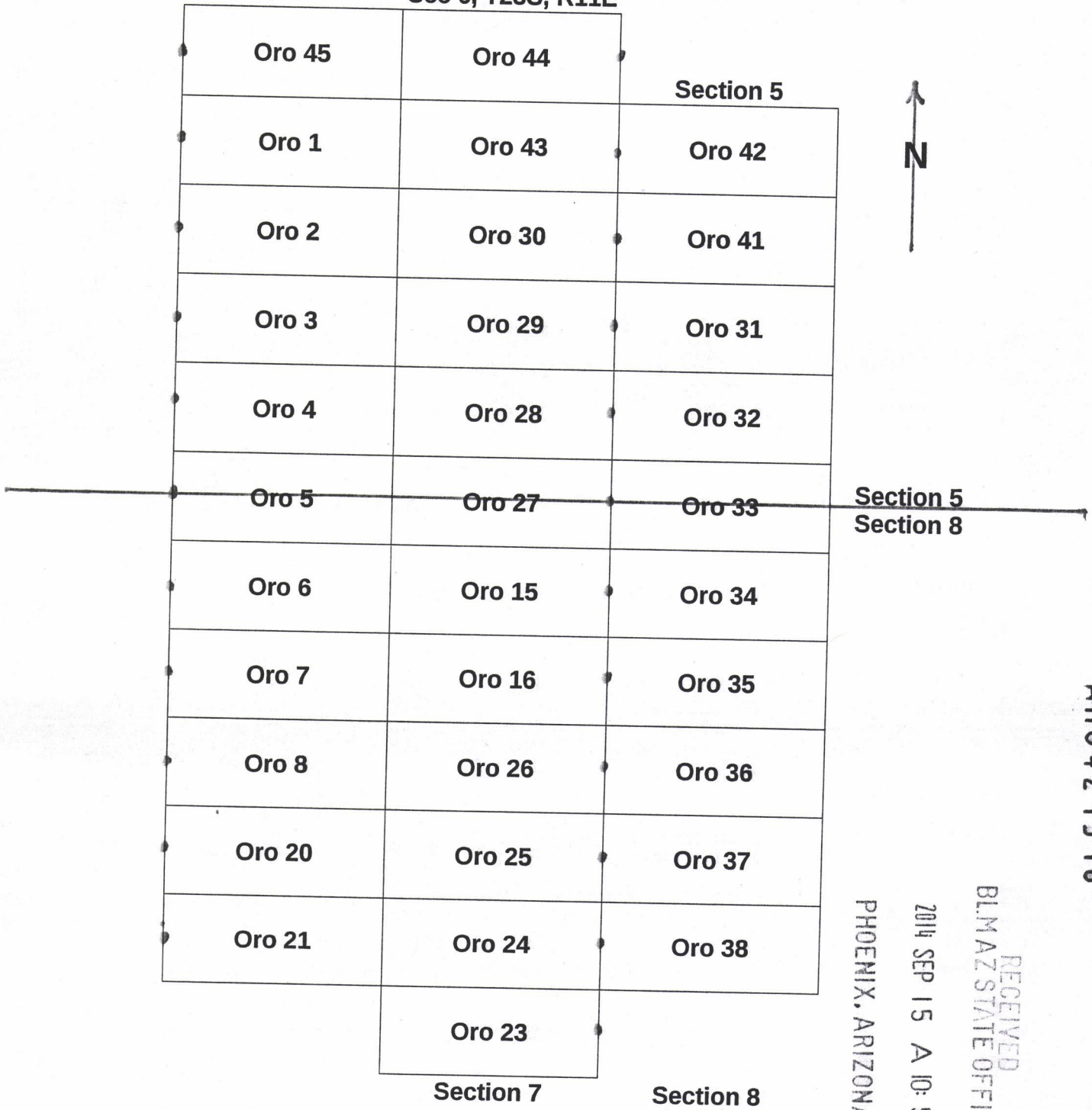
DATED AND POSTED on the ground this First day of September, 2014.

LOCATOR (s) Richard Cummings, Matt Moroney, Agents for Goodmark Capital Group, INC

Form MCF100  
Revised July 2005

AMC429378

Sec 6, T23S, R11E



RECEIVED  
 BLM AZ STATE OFFICE  
 2014 SEP 15 A 10:58  
 PHOENIX, ARIZONA

AM0429378

Scale 1" = 1000'

The above map depicts the Oro 45 lode mining claim which is located in Section(s) 6, Township 23 South, Range 11 East, Gila and Salt River Base and Meridian, Santa Cruz County, AZ.

The Location Monuments and corner posts are 2"x2" (nominal) wooden, or 2" pvc/metal protruding 4 feet above ground surface.

Distances and Bearings are as depicted on the map. Location posts are marked with a ●.



**LOCATION NOTICE FOR LODE MINING CLAIM**

NOTICE IS HEREBY GIVEN that the ORO 46  
 \_\_\_\_\_ lode mining claim has been located by  
 Goodmark Capital Group INC., whose current mailing address is  
 103 East Adkins Street, Seagoville, Texas 75159

BLM Date Stamp	2014 SEP 15 A 10:58 PHOENIX, ARIZONA	RECEIVED BLM AZ STATE OFFICE
----------------------	---	---------------------------------

The general course of this claim is Westerly and it is situated in Santa Cruz County, Arizona.

This claim is 1500 feet in length and 600 feet in width. This claim runs  
 from the location monument on which this location notice is posted approximately 1500 feet in a  
 Westerly direction to the east end line and is placed on the east end line.

This claim is marked by six monuments, one at each corner and one at the center of each  
 end line of the claim.

The location monument on which this notice is posted is situated within Section 6, Township 23 South,  
 Range 11 East, Gila Salt River Base and Meridian, Arizona and this claim encompasses portions  
 of the following quarter section (s), section (s), Township (s) and Range (s) NW 1/4, SW 1/4

Gila Salt River Base and Meridian, Arizona.

The locality of this claim with reference to some natural object or permanent monument and additional information  
 (if any) concerning its locality are as follows: adjacent to ORO 19 on the  
S and ORO 47 on the W

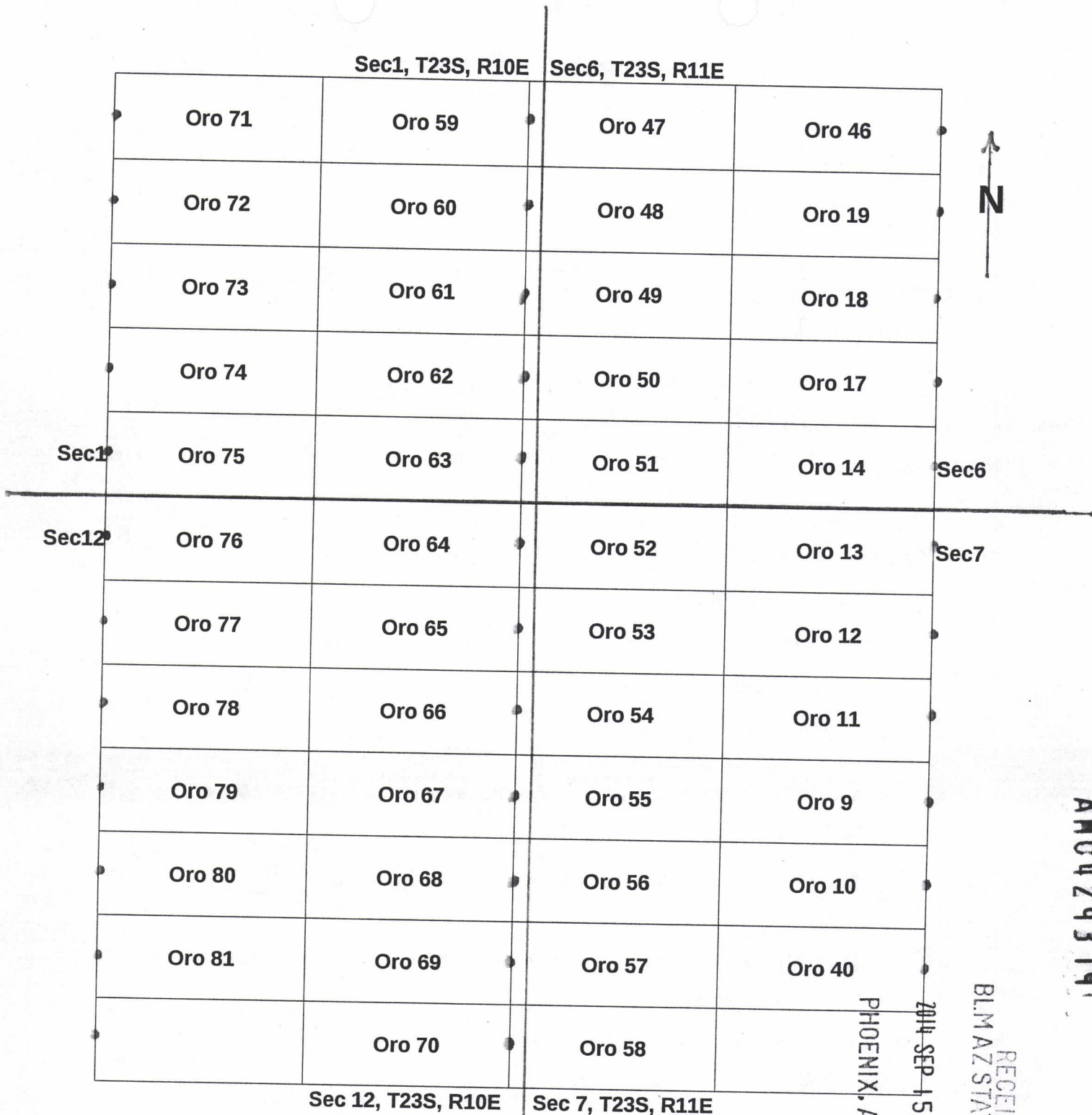
DATED AND POSTED on the ground this First day of September, 2014.

LOCATOR (s) Richard Cummings, Matt Moroney, Agents for Goodmark Capital Group, INC

*R.O. Cummings*

Form MCF100  
 Revised July 2005

AMC 429379



Scale 1"=1000 feet

The above map depicts the Oro 46 lode mining claim which is located Section(s) 6, Township 23 South, Range(S) 11 East, Gila and Salt River Base and Meridian, Santa Cruz County, AZ.

The Location Monuments and corner posts are 2"x2" (nominal) wooden, or 2" pvc/metal protruding 4 feet above ground surface.

Distances and Bearings are as depicted on the map. Location posts are marked with a ● .

AM0429379  
 RECEIVED  
 BLM AZ STATE OFFICE  
 2014 SEP 15 A 10:58  
 PHOENIX, ARIZONA



**LOCATION NOTICE FOR LODE MINING CLAIM**

NOTICE IS HEREBY GIVEN that the ORO 47

\_\_\_\_\_ lode mining claim has been located by

Goodmark Capital Group INC., whose current mailing address is

103 East Adkins Street, Seagoville, Texas 75159

BLM  
Date  
Stamp

PHOENIX, ARIZONA

2014 SEP 15 A 10:54

RECEIVED  
BLM AZ STATE OFFICE

The general course of this claim is Easterly and it is situated in Santa Cruz County, Arizona.

This claim is 1500 feet in length and 600 feet in width. This claim runs

from the location monument on which this location notice is posted approximately 1500 feet in an

Easterly direction to the east end line and is placed on the west end line.

This claim is marked by six monuments, one at each corner and one at the center of each end line of the claim.

The location monument on which this notice is posted is situated within Section 1, Township 23 South, Range 10 East, Gila Salt River Base and Meridian, Arizona and this claim encompasses portions

of the following quarter section (s), section (s), Township (s) and Range (s) NW + SW 1/4 Sec 6, T23S, R10E and NE + SE 1/4 Sec 1, T23S, R10E

Gila Salt River Base and Meridian, Arizona.

The locality of this claim with reference to some natural object or permanent monument and additional information

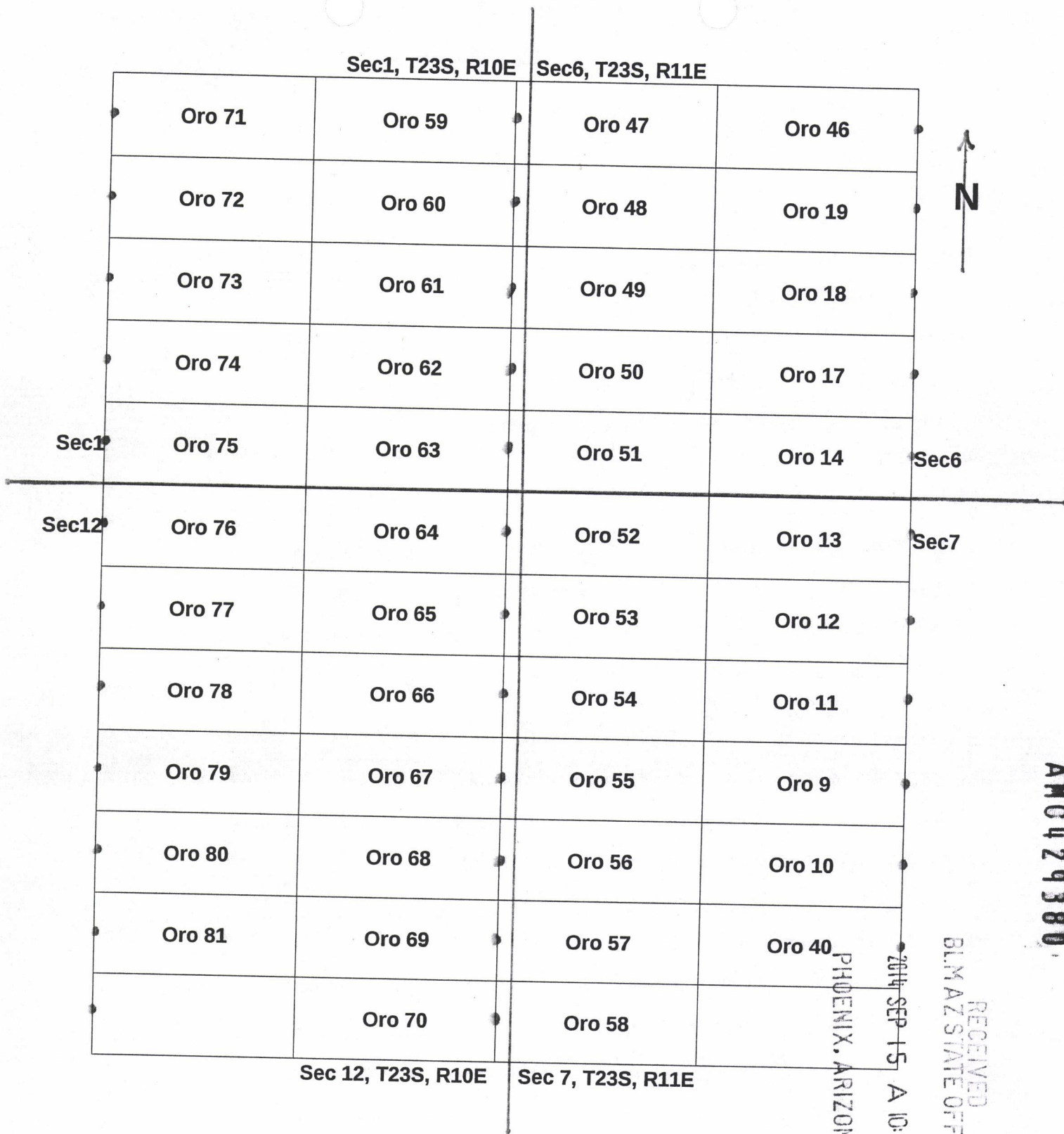
(if any) concerning its locality are as follows: adjacent to ORO 46 on the W and ORO 48 on the S

DATED AND POSTED on the ground this First day of September, 2014.

LOCATOR (s) Richard Cummings, Matt Moroney, Agents for Goodmark Capital Group, INC

Form MCF100  
Revised July 2005

AM0429380



Scale 1"=1000 feet

The above map depicts the Oro 47 lode mining claim which is located Section(s) 56, R11, 57, R10 Township 23 South, Range(S) 10, 11 East, Gila and Salt River Base and Meridian, Santa Cruz County, AZ.

The Location Monuments and corner posts are 2"x2" (nominal) wooden, or 2" pvc/metal protruding 4 feet above ground surface.

Distances and Bearings are as depicted on the map. Location posts are marked with a ● .

RECEIVED  
 BLM AZ STATE OFFICE  
 2014 SEP 15 A 10:54  
 PHOENIX, ARIZONA

AM0429380



**LOCATION NOTICE FOR LODE MINING CLAIM**

NOTICE IS HEREBY GIVEN that the ORO 48

\_\_\_\_\_ lode mining claim has been located by

Goodmark Capital Group INC., whose current mailing address is

103 East Adkins Street, Seagoville, Texas 75159

RECEIVED  
BLM AZ STATE OFFICE  
2014 SEP 15 A 10:53  
PHOENIX, ARIZONA  
BLM  
Date  
Stamp

The general course of this claim is Easterly and it is situated in Santa Cruz County, Arizona.

This claim is 1500 feet in length and 600 feet in width. This claim runs

from the location monument on which this location notice is posted approximately 1500 feet in an

Easterly direction to the east end line and is placed on the west end line.

This claim is marked by six monuments, one at each corner and one at the center of each end line of the claim.

The location monument on which this notice is posted is situated within Section 1, Township 23 South,

Range 10 East, Gila Salt River Base and Meridian, Arizona and this claim encompasses portions

of the following quarter section (s), section (s), Township (s) and Range (s) SWY4, Sec 6, T33S,

R11E and SEY4, sec 1, T33S, R10E

Gila Salt River Base and Meridian, Arizona.

The locality of this claim with reference to some natural object or permanent monument and additional information

(if any) concerning its locality are as follows: adjacent to ORO 47 on the

N and ORO 49 on the S.

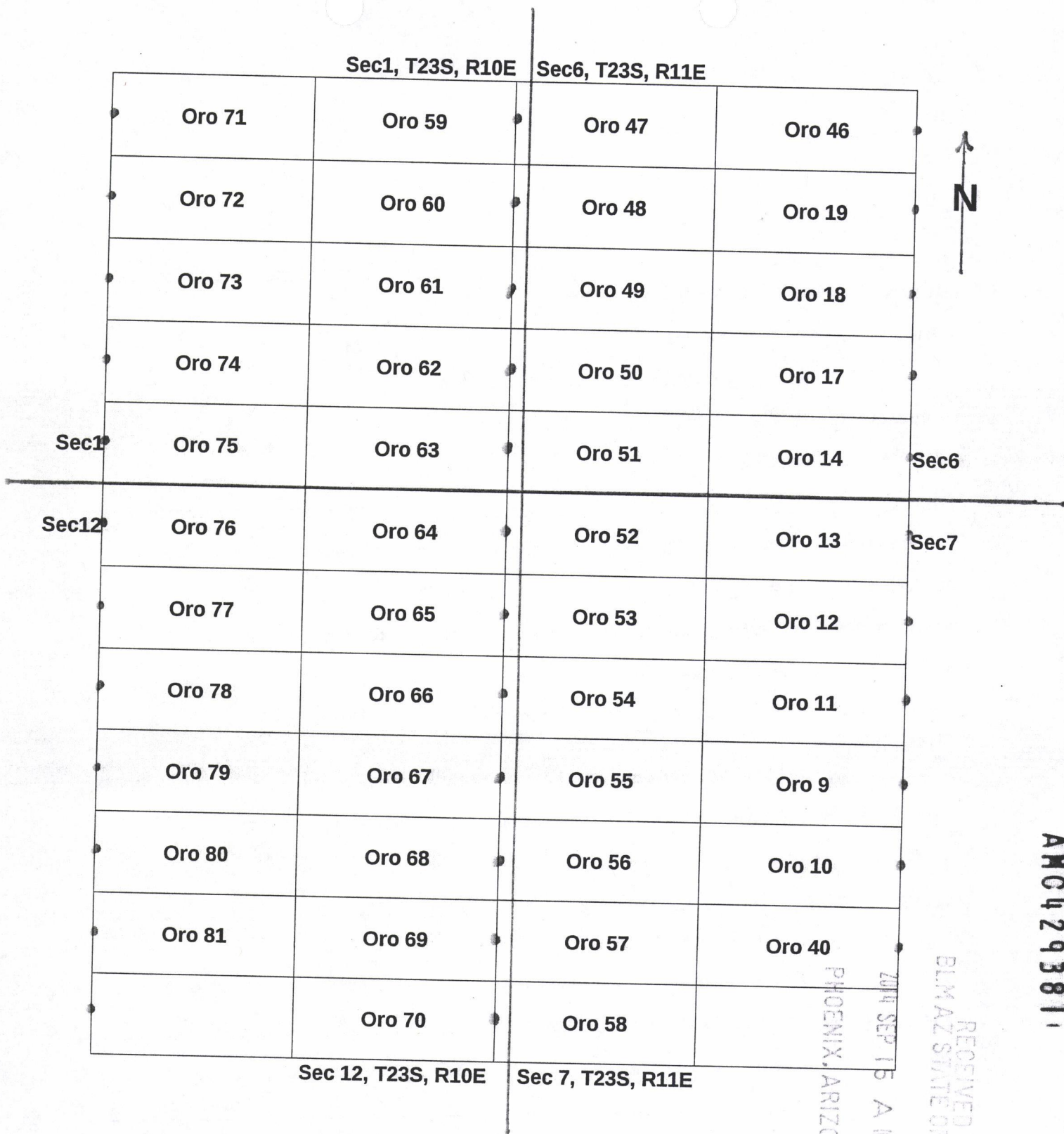
DATED AND POSTED on the ground this First day of September, 2014.

LOCATOR (s) Richard Cummings, Matt Moroney, Agents for Goodmark Capital Group, INC

Form MCF100  
Revised July 2005

AMC429381





Scale 1"=1000 feet

The above map depicts the Oro 48 lode mining claim which is located Section(s) 6<sup>th</sup>, 1 (R10), Township 23 South, Range(S) 10, 11 East, Gila and Salt River Base and Meridian, Santa Cruz County, AZ.

The Location Monuments and corner posts are 2"x2" (nominal) wooden, or 2" pvc/metal protruding 4 feet above ground surface.

Distances and Bearings are as depicted on the map. Location posts are marked with a ● .

RECEIVED  
BLM AZ STATE OFFICE  
PHOENIX, ARIZONA  
JUL 15 10:53 AM

AN04293811



**LOCATION NOTICE FOR LODE MINING CLAIM**

NOTICE IS HEREBY GIVEN that the ORO 49

\_\_\_\_\_ lode mining claim has been located by

Goodmark Capital Group INC., whose current mailing address is

103 East Adkins Street, Seagoville, Texas 75159

RECEIVED	2014 SEP 15 A 10:53
BLM AZ STATE OFFICE	PHOENIX, ARIZONA
BLM	Date
Stamp	

The general course of this claim is Easterly and it is situated in Santa Cruz County, Arizona.

This claim is 1500 feet in length and 600 feet in width. This claim runs

from the location monument on which this location notice is posted approximately 1500 feet in an

Easterly direction to the east end line and is placed on the west end line.

This claim is marked by six monuments, one at each corner and one at the center of each end line of the claim.

The location monument on which this notice is posted is situated within Section 1, Township 23 South, Range 10 East, Gila Salt River Base and Meridian, Arizona and this claim encompasses portions

of the following quarter section (s), section (s), Township (s) and Range (s) SW 1/4, Sec 6, T 23 S, R 10 E and SE 1/4, Sec 1, T 23 S, R 10 E

Gila Salt River Base and Meridian, Arizona.

The locality of this claim with reference to some natural object or permanent monument and additional information

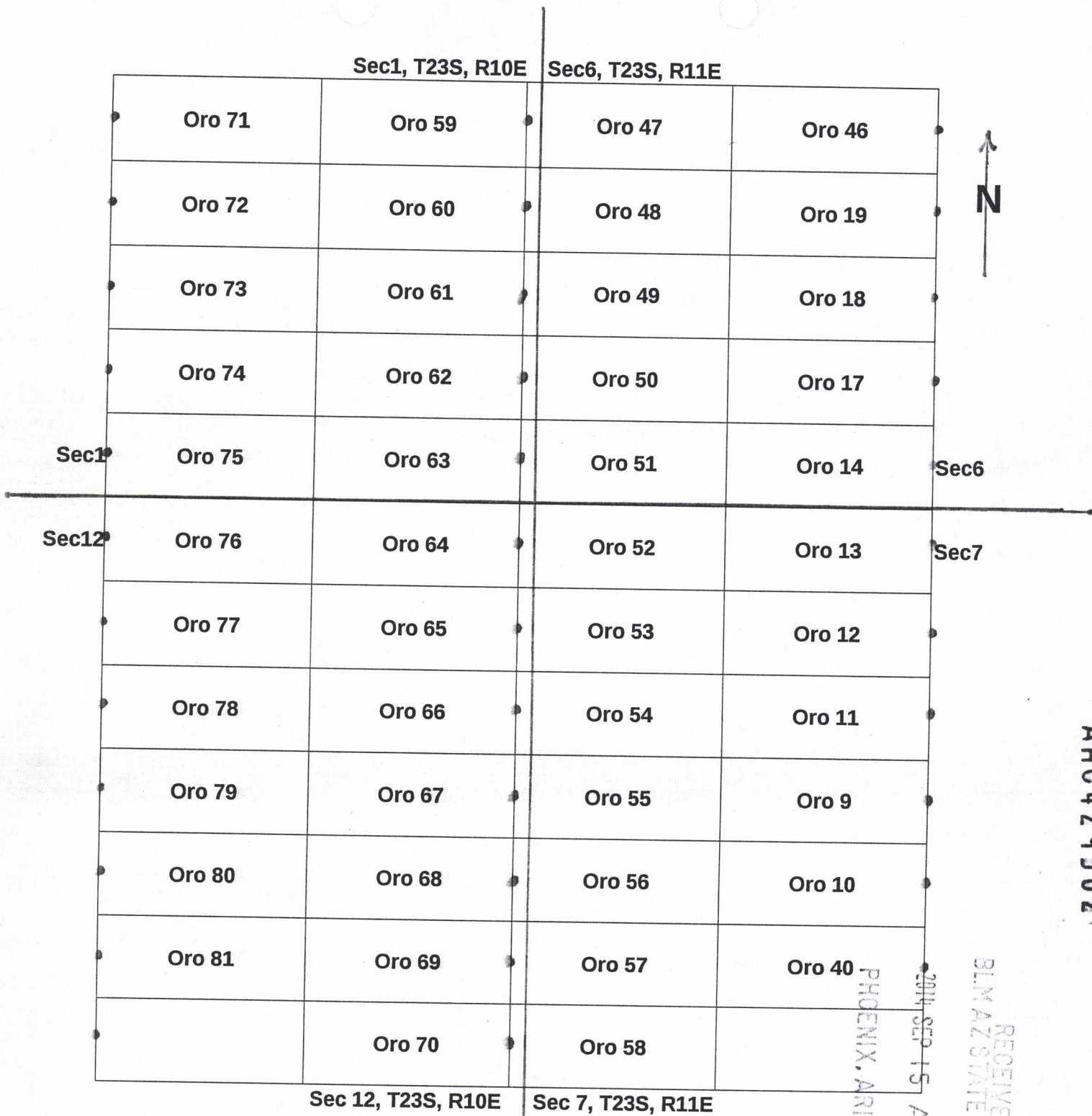
(if any) concerning its locality are as follows: adjacent to ORO 48 on the N and ORO 50 on the S

DATED AND POSTED on the ground this First day of September, 2014.

LOCATOR (s) Richard Cummings, Matt Moroney, Agents for Goodmark Capital Group, INC

Form MCF100  
Revised July 2005

AMC 429382



Scale 1"=1000 feet

The above map depicts the Oro 49 lode mining claim which is located Section(s) 6(R11) 1(R10), Township 23 South, Range(S) 10, 11 East, Gila and Salt River Base and Meridian, Santa Cruz County, AZ.

The Location Monuments and corner posts are 2"x2" (nominal) wooden, or 2" pvc/metal protruding 4 feet above ground surface.

Distances and Bearings are as depicted on the map. Location posts are marked with a ● .



**LOCATION NOTICE FOR LODE MINING CLAIM**

NOTICE IS HEREBY GIVEN that the ORO 50

\_\_\_\_\_ lode mining claim has been located by

Goodmark Capital Group INC., whose current mailing address is

103 East Adkins Street, Seagoville, Texas 75159

RECEIVED	BLM AZ STATE OFFICE
2014 SEP 15 A 10:53	PHOENIX, ARIZONA
BLM	Date Stamp

The general course of this claim is Easterly and it is situated in Santa Cruz County, Arizona.

This claim is 1500 feet in length and 600 feet in width. This claim runs

from the location monument on which this location notice is posted approximately 1500 feet in an

Easterly direction to the east end line and is placed on the west end line.

This claim is marked by six monuments, one at each corner and one at the center of each end line of the claim.

The location monument on which this notice is posted is situated within Section 1, Township 23 South,

Range 10 East, Gila Salt River Base and Meridian, Arizona and this claim encompasses portions

of the following quarter section (s), section (s), Township (s) and Range (s) SW 1/4, SEC 6, T33S

R11E and SE 1/4, SEC 1, T33S, R10E

Gila Salt River Base and Meridian, Arizona.

The locality of this claim with reference to some natural object or permanent monument and additional information

(if any) concerning its locality are as follows: adjacent to ORO 49 on the N

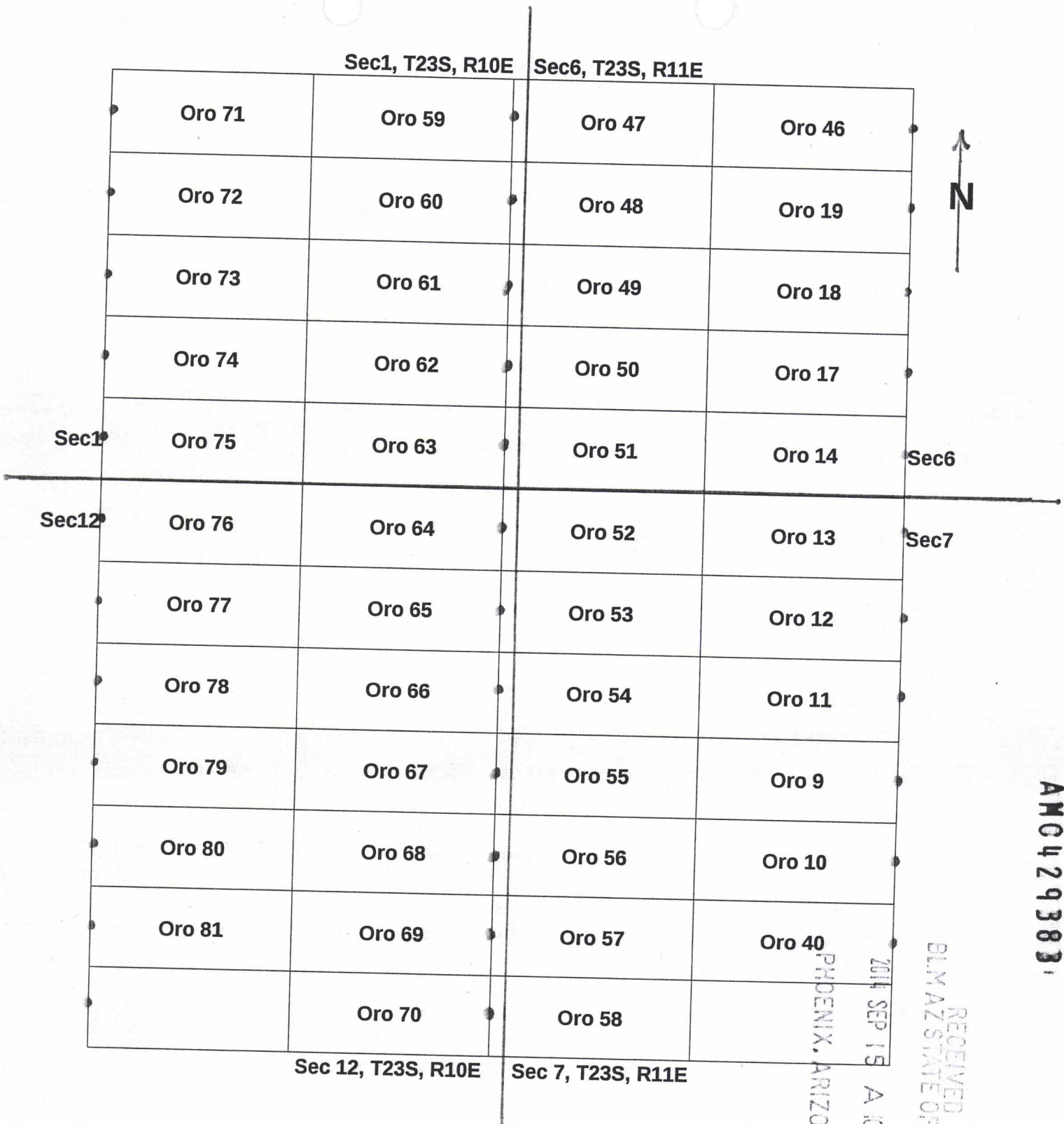
and ORO 51 on the S

DATED AND POSTED on the ground this First day of September, 2014.

LOCATOR (s) Richard Cummings, Matt Moroney, Agents for Goodmark Capital Group, INC

Form MCF100  
Revised July 2005

AMC 429383



Scale 1"=1000 feet

The above map depicts the Oro 50 lode mining claim which is located Section(s) 6(R11), 1(R10), Township 23 South, Range(S) 10, 11 East, Gila and Salt River Base and Meridian, Santa Cruz County, AZ.

The Location Monuments and corner posts are 2"x2" (nominal) wooden, or 2" pvc/metal protruding 4 feet above ground surface.

Distances and Bearings are as depicted on the map. Location posts are marked with a ● .



**LOCATION NOTICE FOR LODE MINING CLAIM**

NOTICE IS HEREBY GIVEN that the ORO 51  
 \_\_\_\_\_ lode mining claim has been located by  
 Goodmark Capital Group INC., whose current mailing address is  
 103 East Adkins Street, Seagoville, Texas 75159

RECEIVED  
 BLM AZ STATE OFFICE  
 2014 SEP 15 A 10:53  
 PHOENIX, ARIZONA  
 BLM  
 Date  
 Stamp

The general course of this claim is Easterly and it is situated in Santa Cruz County, Arizona.

This claim is 1500 feet in length and 600 feet in width. This claim runs  
 from the location monument on which this location notice is posted approximately 1500 feet in an  
 Easterly direction to the east end line and is placed on the west end line.

This claim is marked by six monuments, one at each corner and one at the center of each  
 end line of the claim.

The location monument on which this notice is posted is situated within Section 1, Township 23 South,  
 Range 10 East, Gila Salt River Base and Meridian, Arizona and this claim encompasses portions

of the following quarter section (s), section (s), Township (s) and Range (s) SWY4, Sec 6, T23S,  
R10E and SEY4, Sec 1, T23S, R10E

Gila Salt River Base and Meridian, Arizona.

The locality of this claim with reference to some natural object or permanent monument and additional information  
 (if any) concerning its locality are as follows: adjacent to ORO 50 on the N  
and ORO 52 on the S

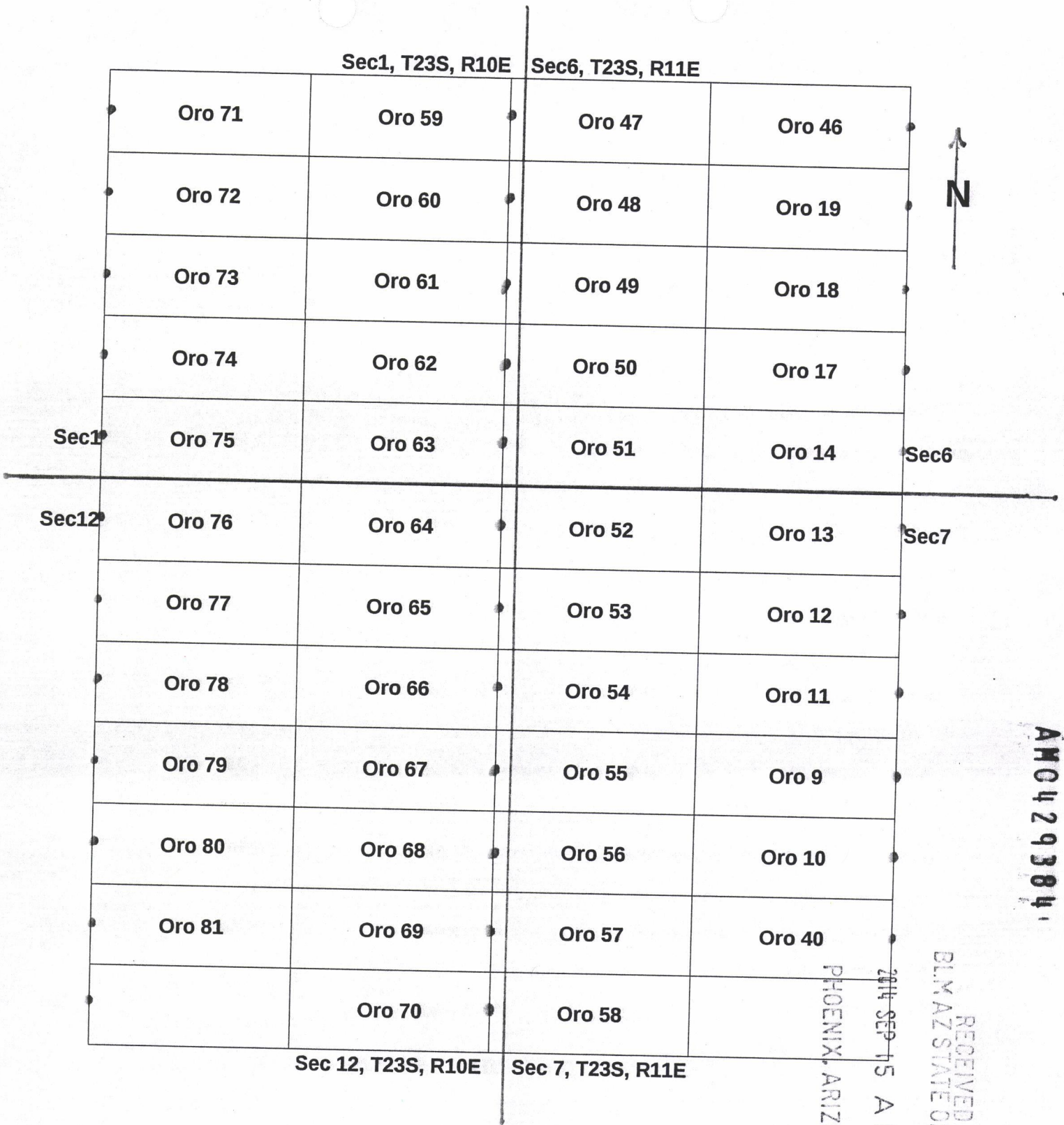
DATED AND POSTED on the ground this First day of September, 2014.

LOCATOR (s) Richard Cummings, Matt Moroney, Agents for Goodmark Capital Group, INC

*R.O. Cummings*

Form MCF100  
 Revised July 2005

AM0429384



Scale 1"=1000 feet

The above map depicts the Oro 51 lode mining claim which is located Section(s) 6(R11), 1(R10), Township 23 South, Range(S) 10, 11 East, Gila and Salt River Base and Meridian, Santa Cruz County, AZ.

The Location Monuments and corner posts are 2"x2" (nominal) wooden, or 2" pvc/metal protruding 4 feet above ground surface.

Distances and Bearings are as depicted on the map. Location posts are marked with a • .

RECEIVED  
 BLM AZ STATE OFFICE  
 PHOENIX, ARIZONA  
 20th SEP 15 A 10:53

AN0429384



**LOCATION NOTICE FOR LODE MINING CLAIM**

NOTICE IS HEREBY GIVEN that the ORO 52  
 \_\_\_\_\_ lode mining claim has been located by  
 Goodmark Capital Group INC., whose current mailing address is  
 103 East Adkins Street, Seagoville, Texas 75159

RECEIVED  
 BLM AZ STATE OFFICE  
 2014 SEP 15 A 10:53  
 PHOENIX, ARIZONA  
 BLM  
 Date  
 Stamp

The general course of this claim is Easterly and it is situated in Santa Cruz County, Arizona.

This claim is 1500 feet in length and 600 feet in width. This claim runs  
 from the location monument on which this location notice is posted approximately 1500 feet in an  
 Easterly direction to the east end line and is placed on the west end line.

This claim is marked by six monuments, one at each corner and one at the center of each  
 end line of the claim.

The location monument on which this notice is posted is situated within Section 12, Township 23 South,  
 Range 10 East, Gila Salt River Base and Meridian, Arizona and this claim encompasses portions

of the following quarter section (s), section (s), Township (s) and Range (s) NW 1/4, Sec 7, T33S,  
R10E and NE 1/4 Sec 12, T33S, R10E

Gila Salt River Base and Meridian, Arizona.

The locality of this claim with reference to some natural object or permanent monument and additional information  
 (if any) concerning its locality are as follows: adjacent to ORO 51 ON THE N  
and ORO 53 ON THE S.

DATED AND POSTED on the ground this First day of September, 2014.

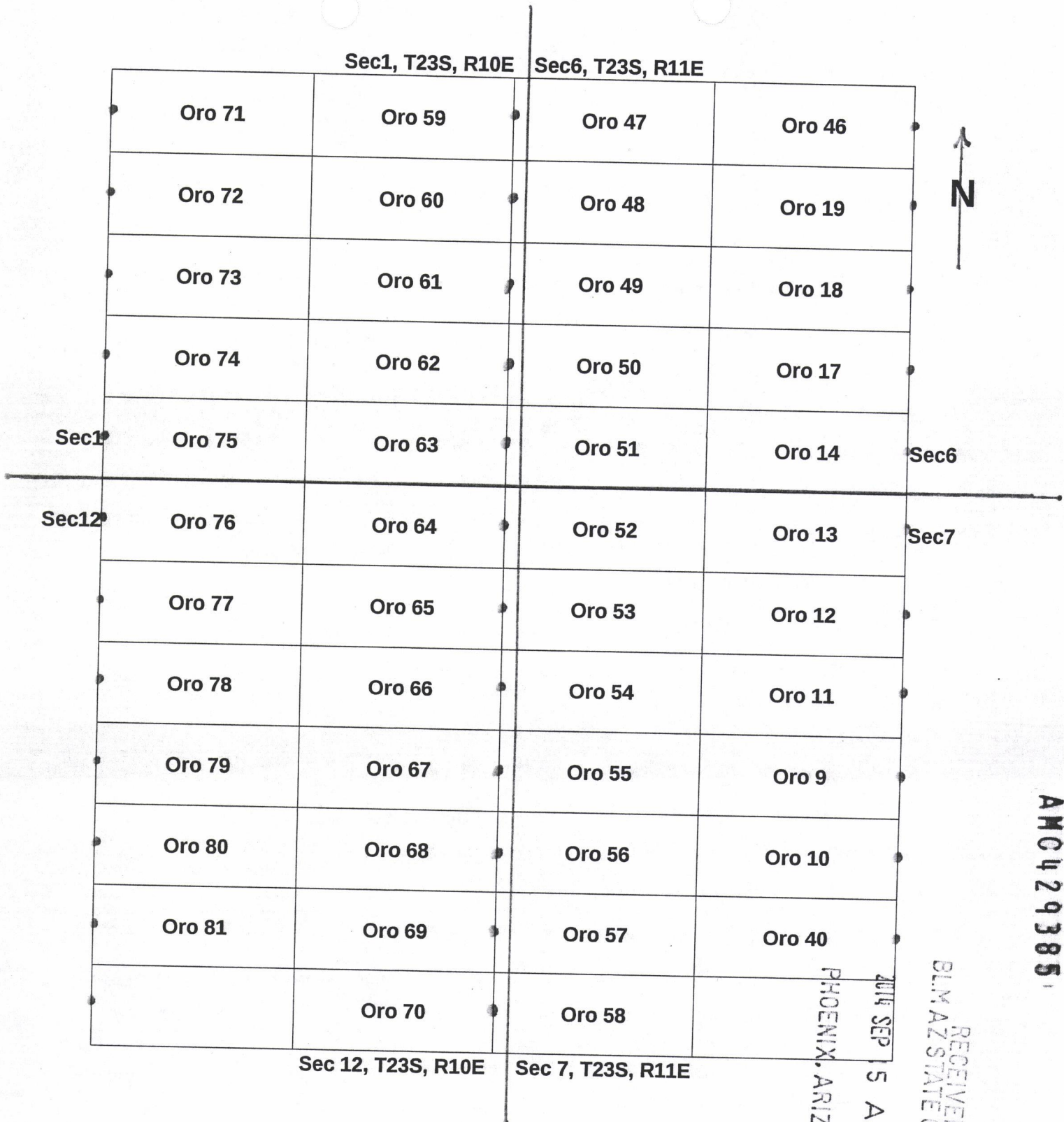
LOCATOR (s) Richard Cummings, Matt Moroney, Agents for Goodmark Capital Group, INC

*R.O. Cummings*

Form MCF100  
 Revised July 2005

AMC429385





Scale 1"=1000 feet

The above map depicts the Oro 52 lode mining claim which is located Section(s) 7(R11) 12(R10), Township 23 South, Range(S) 10,11 East, Gila and Salt River Base and Meridian, Santa Cruz County, AZ.

The Location Monuments and corner posts are 2"x2" (nominal) wooden, or 2" pvc/metal protruding 4 feet above ground surface.

Distances and Bearings are as depicted on the map. Location posts are marked with a ● .

RECEIVED  
 BLM AZ STATE OFFICE  
 PHOENIX, ARIZONA  
 2014 SEP 15 A 10:53

AMC429385



**LOCATION NOTICE FOR LODE MINING CLAIM**

NOTICE IS HEREBY GIVEN that the ORO 53

\_\_\_\_\_ lode mining claim has been located by

Goodmark Capital Group INC., whose current mailing address is

103 East Adkins Street, Seagoville, Texas 75159

BLM  
Date  
Stamp

RECEIVED  
BLM AZ STATE OFFICE  
PHOENIX, ARIZONA  
SEP 15 A 10:53

The general course of this claim is Easterly and it is situated in Santa Cruz County, Arizona.

This claim is 1500 feet in length and 600 feet in width. This claim runs

from the location monument on which this location notice is posted approximately 1500 feet in an

Easterly direction to the east end line and is placed on the west end line.

This claim is marked by six monuments, one at each corner and one at the center of each end line of the claim.

The location monument on which this notice is posted is situated within Section 12, Township 23 South,

Range 10 East, Gila Salt River Base and Meridian, Arizona and this claim encompasses portions

of the following quarter section (s), section (s), Township (s) and Range (s) NW 1/4, Sec 7, T 23 S,

R 11 E and NE 1/4, Sec 12, T 23 S, R 10 E

Gila Salt River Base and Meridian, Arizona.

The locality of this claim with reference to some natural object or permanent monument and additional information

(if any) concerning its locality are as follows: adjacent to ORO 52 on

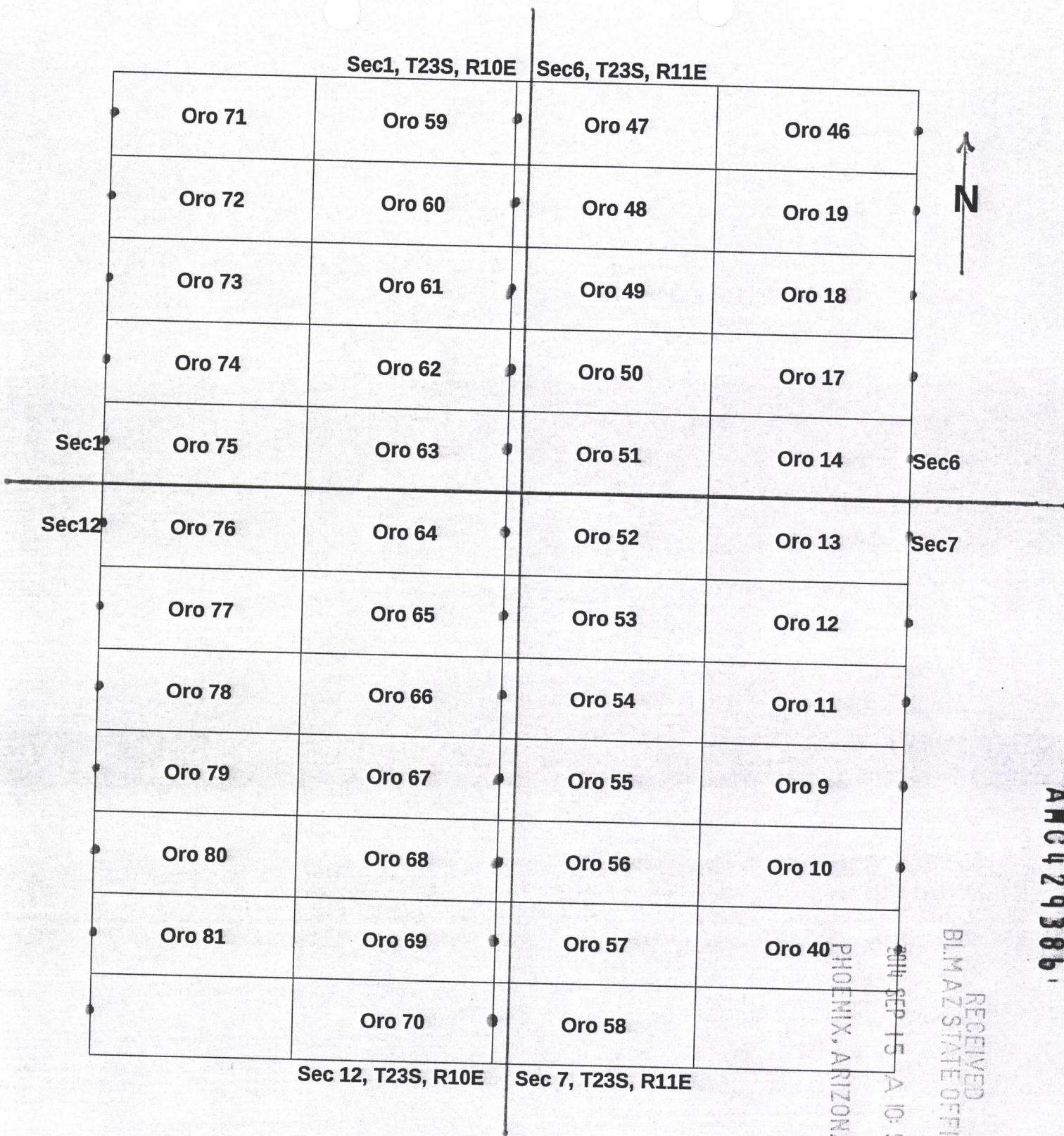
the N and ORO 54 on the S

DATED AND POSTED on the ground this First day of September, 2014.

LOCATOR (s) Richard Cummings, Matt Moroney, Agents for Goodmark Capital Group, INC

Form MCF100  
Revised July 2005

AMC 429386



Scale 1"=1000 feet

The above map depicts the Oro 53 lode mining claim which is located Section(s) 7(R11), 12(R10), Township 23 South, Range(S) 10, 11 East, Gila and Salt River Base and Meridian, Santa Cruz County, AZ.

The Location Monuments and corner posts are 2"x2" (nominal) wooden, or 2" pvc/metal protruding 4 feet above ground surface.

Distances and Bearings are as depicted on the map. Location posts are marked with a ●.

AMC 429386

RECEIVED  
BLM AZ STATE OFFICE  
PHOENIX, ARIZONA  
2014 SEP 15 A 10:53



**LOCATION NOTICE FOR LODE MINING CLAIM**

NOTICE IS HEREBY GIVEN that the ORO 54

\_\_\_\_\_ lode mining claim has been located by

Goodmark Capital Group INC., whose current mailing address is

103 East Adkins Street, Seagoville, Texas 75159

RECEIVED	BLM AZ STATE OFFICE	2014 SEP 15 A 10:52	PHOENIX, ARIZONA
BLM Date Stamp			

The general course of this claim is Easterly and it is situated in Santa Cruz County, Arizona.

This claim is 1500 feet in length and 600 feet in width. This claim runs from the location monument on which this location notice is posted approximately 1500 feet in an Easterly direction to the east end line and is placed on the west end line.

This claim is marked by six monuments, one at each corner and one at the center of each end line of the claim.

The location monument on which this notice is posted is situated within Section 12, Township 23 South, Range 10 East, Gila Salt River Base and Meridian, Arizona and this claim encompasses portions of the following quarter section (s), section (s), Township (s) and Range (s) NW 1/4, Sec 7, T23S R10E and NE 1/4, Sec 12, T23S, R10E

Gila Salt River Base and Meridian, Arizona.

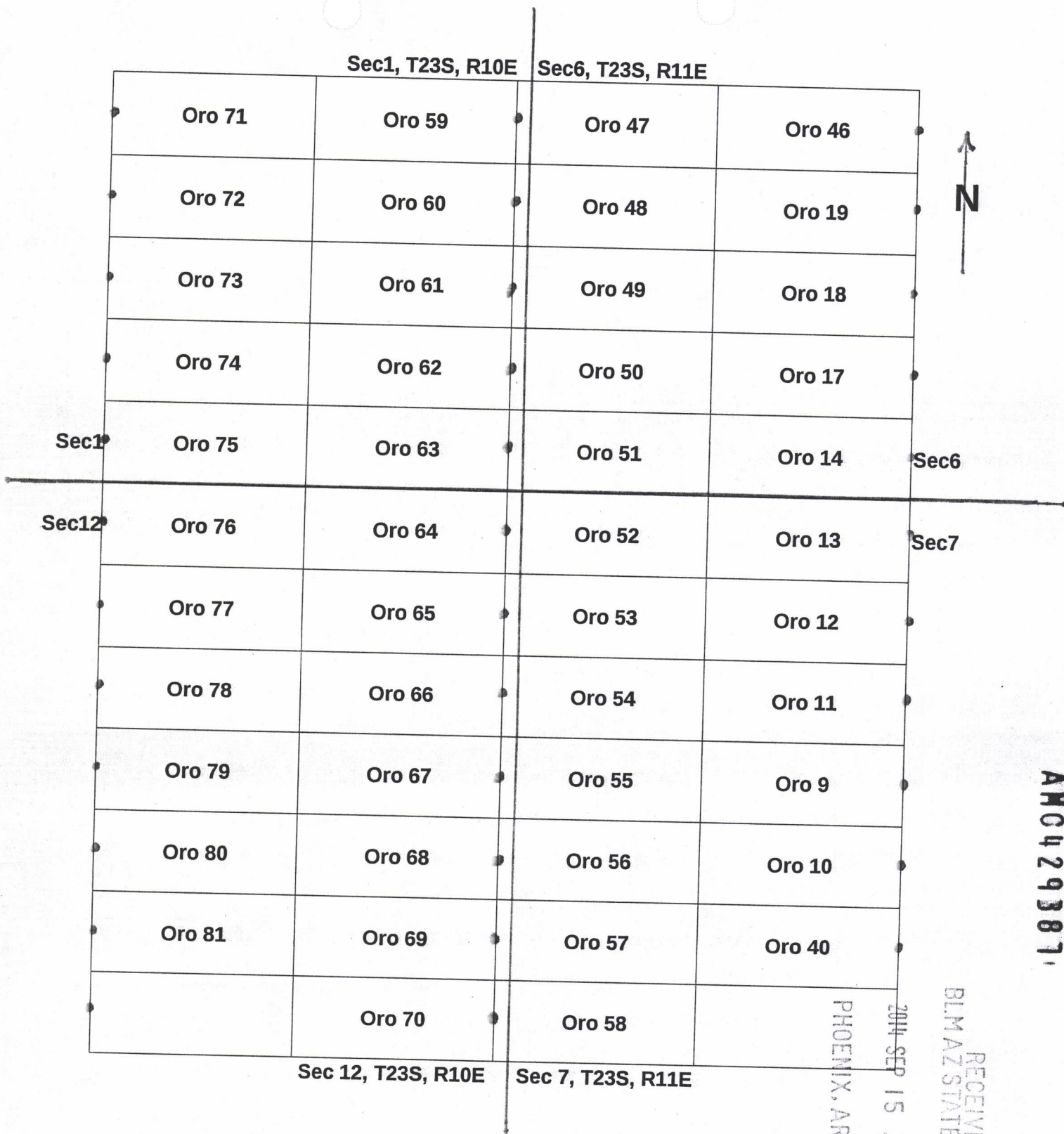
The locality of this claim with reference to some natural object or permanent monument and additional information (if any) concerning its locality are as follows: adjacent to ORO 53 on the N and ORO 55 on the S.

DATED AND POSTED on the ground this First day of September, 2014.

LOCATOR (s) Richard Cummings, Matt Moroney, Agents for Goodmark Capital Group, INC

Form MCF100  
Revised July 2005

AMC 429387



Scale 1"=1000 feet

The above map depicts the Oro <sup>54</sup> lode mining claim which is located Section(s) 7 (R11), 12 (R10), Township 23 South, Range(S) 10, 11 East, Gila and Salt River Base and Meridian, Santa Cruz County, AZ.

The Location Monuments and corner posts are 2"x2" (nominal) wooden, or 2" pvc/metal protruding 4 feet above ground surface.

Distances and Bearings are as depicted on the map. Location posts are marked with a ●.

AMC 429387

RECEIVED  
BLM AZ STATE OFFICE  
PHOENIX, ARIZONA  
2014 SEP 15 A 10:53



2014-05208

Page 1 of

Requested Goodmark Capital Group

SUZANNE SAINZ, RECORDER

SANTA CRUZ COUNTY, ARIZONA

09-08-2014 05:30 PM Recording Fee \$10.00

**LOCATION NOTICE FOR LODE MINING CLAIM**

NOTICE IS HEREBY GIVEN that the ORO 55  
\_\_\_\_\_ lode mining claim has been located by  
Goodmark Capital Group INC., whose current mailing address is  
103 East Adkins Street, Seagoville, Texas 75159

BLM Date Stamp	RECEIVED BLM AZ STATE OFFICE PHOENIX, ARIZONA 2014 SEP 15 A 10:50
----------------------	--

The general course of this claim is Easterly and it is situated in Santa Cruz County, Arizona.

This claim is 1500 feet in length and 600 feet in width. This claim runs  
from the location monument on which this location notice is posted approximately 1500 feet in an  
Easterly direction to the east end line and is placed on the west end line.

This claim is marked by six monuments, one at each corner and one at the center of each  
end line of the claim.

The location monument on which this notice is posted is situated within Section 1, Township 23 South,  
Range 10 East, Gila Salt River Base and Meridian, Arizona and this claim encompasses portions

of the following quarter section (s), section (s), Township (s) and Range (s) NW 1/4, Sec 7, T23S  
R10E and NE 1/4, Sec 12, T23S, R10E

Gila Salt River Base and Meridian, Arizona.

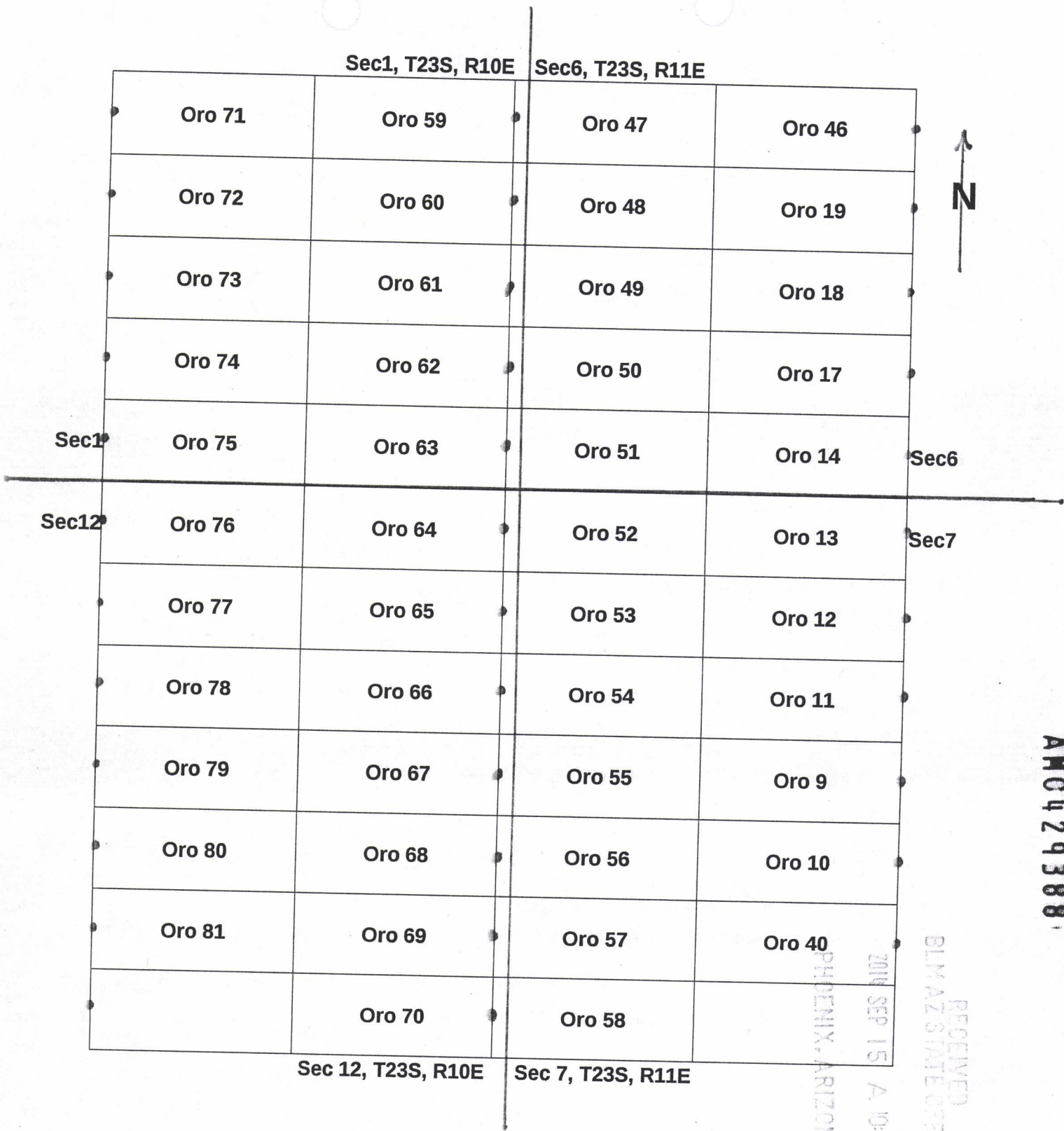
The locality of this claim with reference to some natural object or permanent monument and additional information  
(if any) concerning its locality are as follows: adjacent to ORO 54 on the N  
and ORO 56 on the S.

DATED AND POSTED on the ground this First day of September, 2014.

LOCATOR (s) Richard Cummings, Matt Moroney, Agents for Goodmark Capital Group, INC

Form MCF100  
Revised July 2005

AMC 429388



Scale 1"=1000 feet

The above map depicts the Oro 55 lode mining claim which is located Section(s) 7(R11), 12(R10), Township 23 South, Range(S) 10, 11 East, Gila and Salt River Base and Meridian, Santa Cruz County, AZ.

The Location Monuments and corner posts are 2"x2" (nominal) wooden, or 2" pvc/metal protruding 4 feet above ground surface.

Distances and Bearings are as depicted on the map. Location posts are marked with a ● .



**LOCATION NOTICE FOR LODE MINING CLAIM**

NOTICE IS HEREBY GIVEN that the ORO 56

\_\_\_\_\_ lode mining claim has been located by

Goodmark Capital Group INC., whose current mailing address is

103 East Adkins Street, Seagoville, Texas 75159

BLM Date Stamp	PHOENIX, ARIZONA	2014 SEP 15 A 10:49	RECEIVED BLM AZ STATE OFFICE
----------------------	------------------	---------------------	---------------------------------

The general course of this claim is Easterly and it is situated in Santa Cruz County, Arizona.

This claim is 1500 feet in length and 600 feet in width. This claim runs

from the location monument on which this location notice is posted approximately 1500 feet in an

Easterly direction to the east end line and is placed on the west end line.

This claim is marked by six monuments, one at each corner and one at the center of each end line of the claim.

The location monument on which this notice is posted is situated within Section 1, Township 23 South,

Range 10 East, Gila Salt River Base and Meridian, Arizona and this claim encompasses portions

of the following quarter section (s), section (s), Township (s) and Range (s) NW+SW 1/4, sec 7,

T23S, R10E and NE+SE 1/4, sec 12, T23S, R10E

Gila Salt River Base and Meridian, Arizona.

The locality of this claim with reference to some natural object or permanent monument and additional information

(if any) concerning its locality are as follows: adjacent to ORO 55 on the

N and ORO 57 on the S.

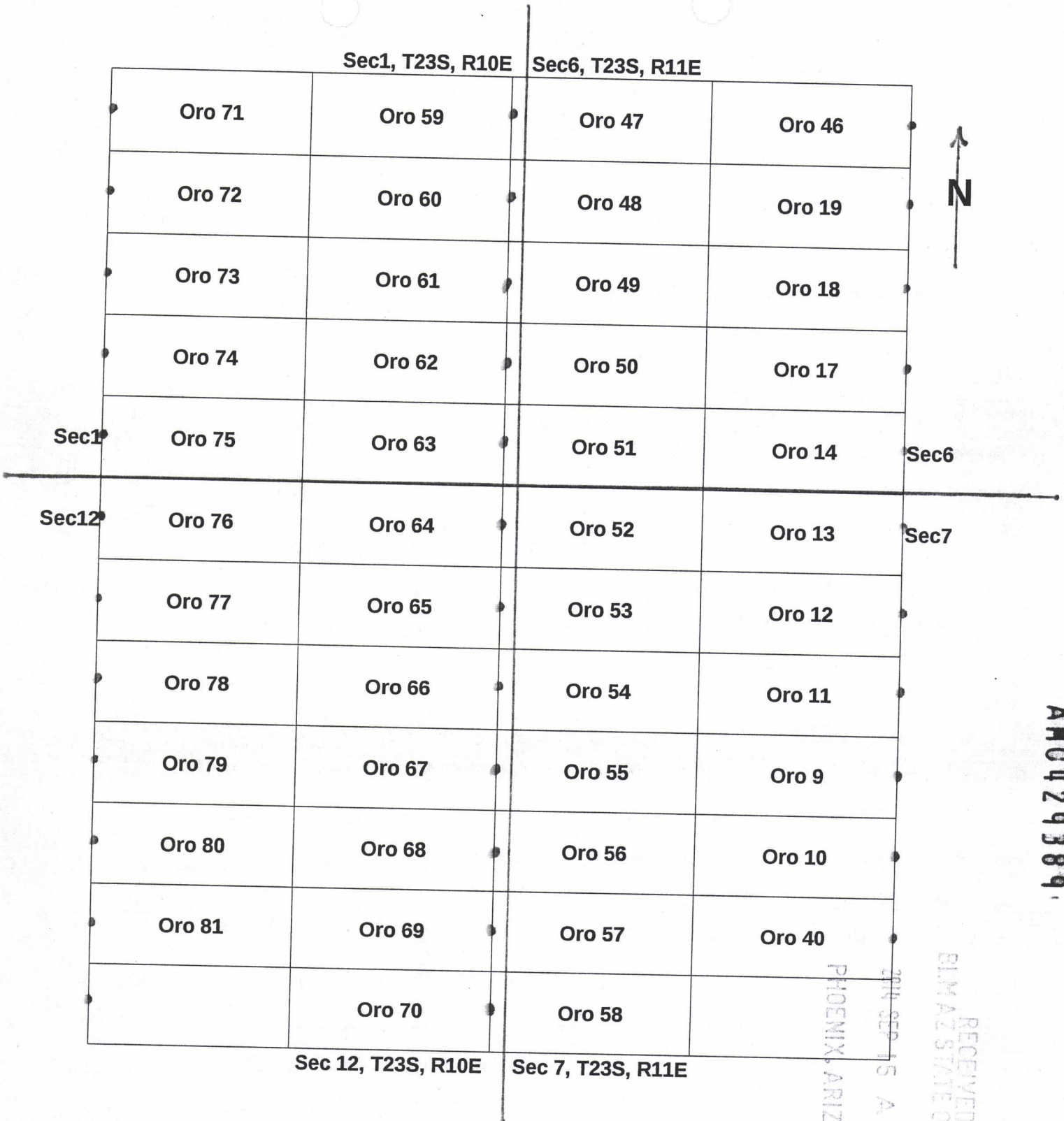
DATED AND POSTED on the ground this First day of September, 2014.

LOCATOR (s) Richard Cummings, Matt Moroney, Agents for Goodmark Capital Group, INC

Form MCF100  
Revised July 2005

AM0429389





AM0429389

RECEIVED  
BLM AZ STATE OFFICE  
PHOENIX, ARIZONA  
21st SEP 15 A 10:49

Scale 1"=1000 feet

The above map depicts the Oro 56 lode mining claim which is located Section(s) 7(R11), 12(R10), Township 23 South, Range(S) 10, 11 East, Gila and Salt River Base and Meridian, Santa Cruz County, AZ.

The Location Monuments and corner posts are 2"x2" (nominal) wooden, or 2" pvc/metal protruding 4 feet above ground surface.

Distances and Bearings are as depicted on the map. Location posts are marked with a ● .



**LOCATION NOTICE FOR LODE MINING CLAIM**

NOTICE IS HEREBY GIVEN that the ORO 57

\_\_\_\_\_ lode mining claim has been located by

Goodmark Capital Group INC., whose current mailing address is

103 East Adkins Street, Seagoville, Texas 75159

RECEIVED  
 BLM AZ STATE OFFICE  
 PHOENIX, ARIZONA  
 2014 SEP 15 A 10:49  
 BLM  
 Date  
 Stamp

The general course of this claim is Easterly and it is situated in Santa Cruz County, Arizona.

This claim is 1500 feet in length and 600 feet in width. This claim runs

from the location monument on which this location notice is posted approximately 1500 feet in an

Easterly direction to the east end line and is placed on the west end line.

This claim is marked by six monuments, one at each corner and one at the center of each end line of the claim.

The location monument on which this notice is posted is situated within Section 1, Township 23 South,

Range 10 East, Gila Salt River Base and Meridian, Arizona and this claim encompasses portions

of the following quarter section (s), section (s), Township (s) and Range (s) SW 1/4 Sec 7, T23S,

R11E and SE 1/4, Sec 12, T23S, R10E

Gila Salt River Base and Meridian, Arizona.

The locality of this claim with reference to some natural object or permanent monument and additional information

(if any) concerning its locality are as follows: adjacent to ORO 56 on

the N and ORO 40 on the E

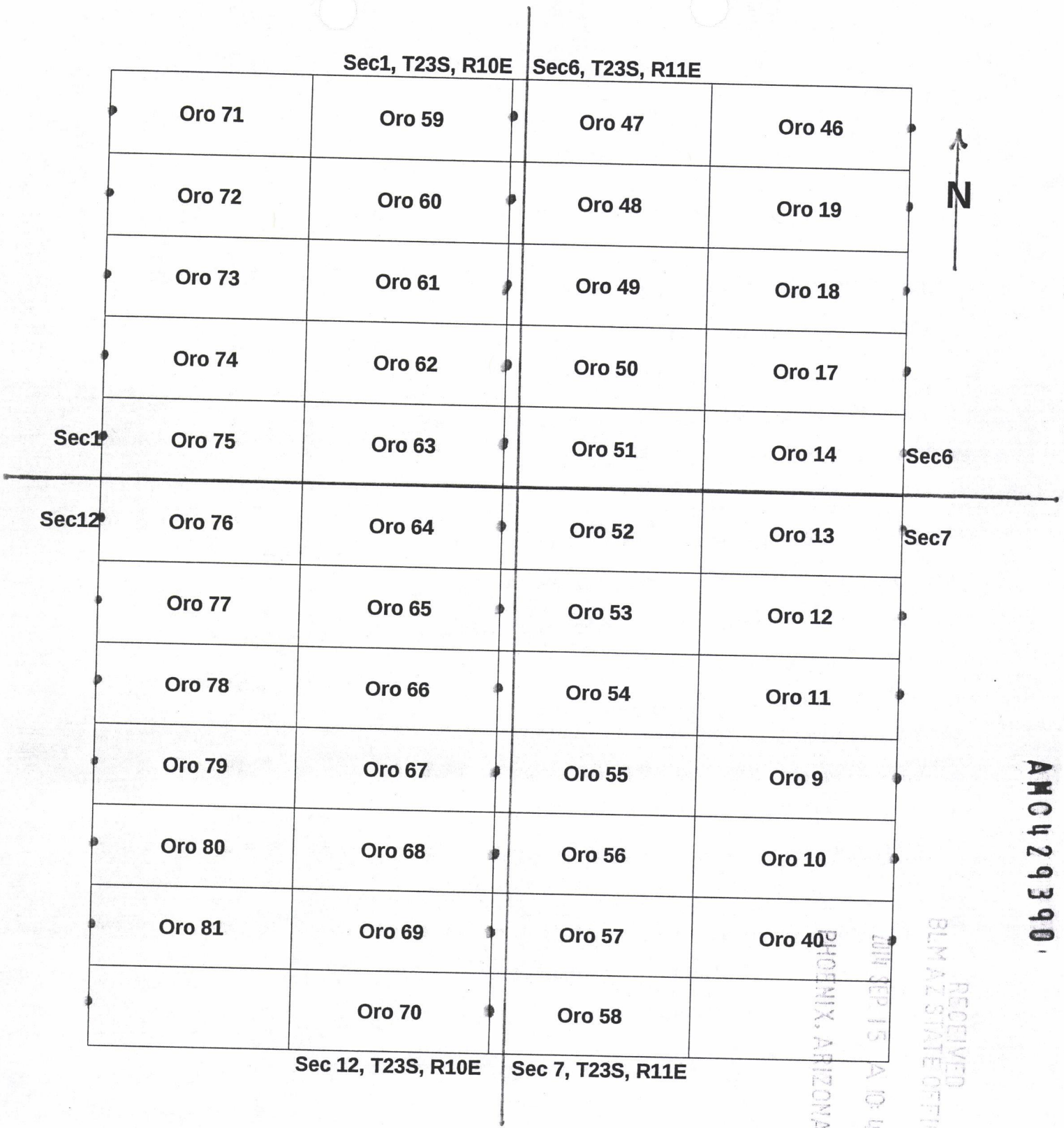
DATED AND POSTED on the ground this First day of September, 2014.

LOCATOR (s) Richard Cummings, Matt Moroney, Agents for Goodmark Capital Group, INC

*[Handwritten signature]*

Form MCF100  
 Revised July 2005

AMC429390



Scale 1"=1000 feet

The above map depicts the Oro 57 lode mining claim which is located Section(s) 7(R11), 12(R10), Township 23 South, Range(S) 10, 11 East, Gila and Salt River Base and Meridian, Santa Cruz County, AZ.

The Location Monuments and corner posts are 2"x2" (nominal) wooden, or 2" pvc/metal protruding 4 feet above ground surface.

Distances and Bearings are as depicted on the map. Location posts are marked with a ● .



**LOCATION NOTICE FOR LODE MINING CLAIM**

NOTICE IS HEREBY GIVEN that the ORO 58

\_\_\_\_\_ lode mining claim has been located by

Goodmark Capital Group INC., whose current mailing address is

103 East Adkins Street, Seagoville, Texas 75159

RECEIVED  
BLM STATE OFFICE  
PHOENIX, ARIZONA  
2014 SEP 15 A 10:49

BLM  
Date  
Stamp

The general course of this claim is Easterly and it is situated in Santa Cruz County, Arizona.

This claim is 1500 feet in length and 600 feet in width. This claim runs

from the location monument on which this location notice is posted approximately 1500 feet in an

Easterly direction to the east end line and is placed on the west end line.

This claim is marked by six monuments, one at each corner and one at the center of each end line of the claim.

The location monument on which this notice is posted is situated within Section 1, Township 23 South,

Range 10 East, Gila Salt River Base and Meridian, Arizona and this claim encompasses portions

of the following quarter section (s), section (s), Township (s) and Range (s) SWY4 Sec 7, R11E, T23S

and SEY4 Sec 12, R10E, T23S

Gila Salt River Base and Meridian, Arizona.

The locality of this claim with reference to some natural object or permanent monument and additional information (if any) concerning its locality are as follows: \_\_\_\_\_

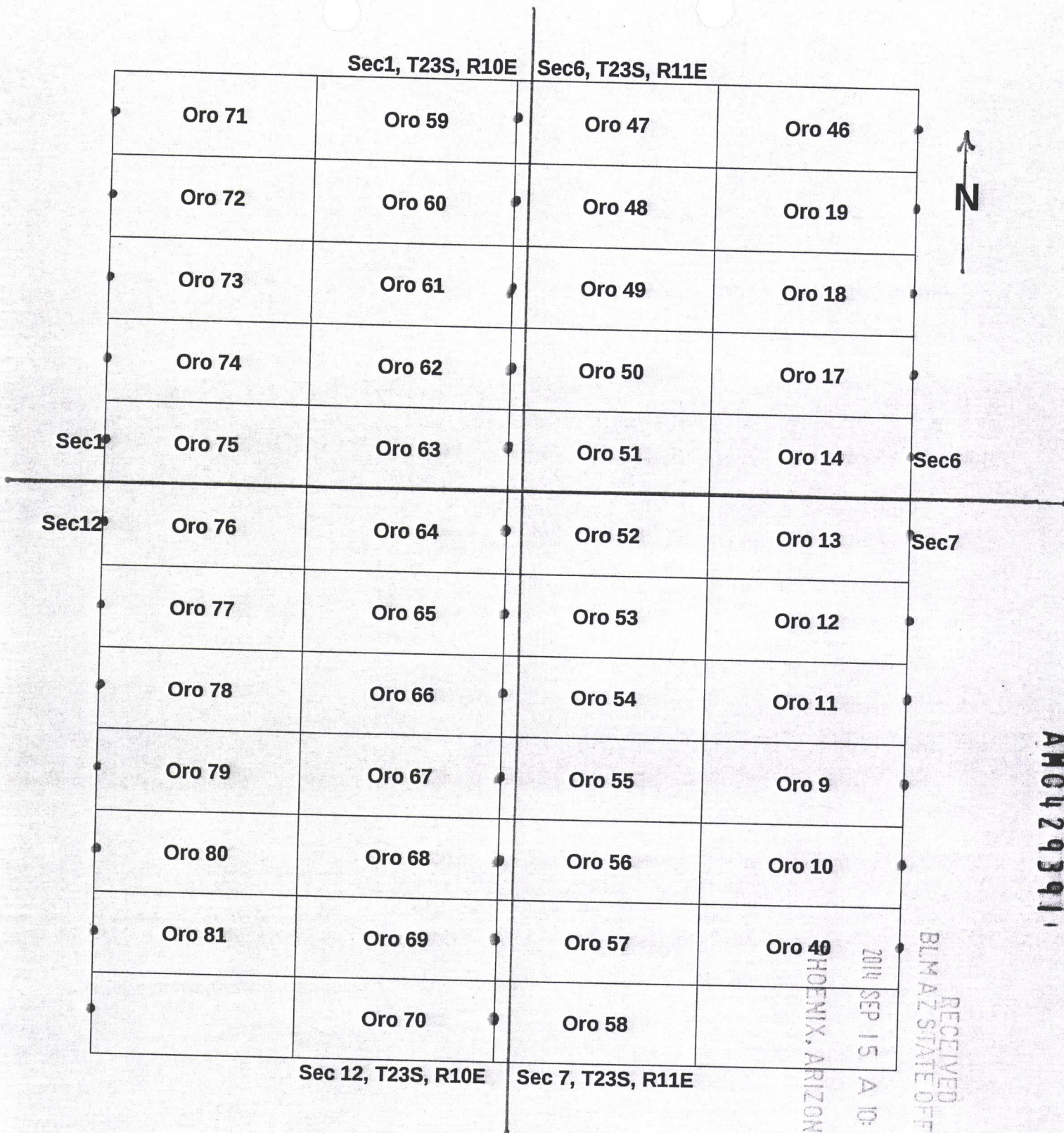
\_\_\_\_\_  
\_\_\_\_\_

DATED AND POSTED on the ground this First day of September, 2014.

LOCATOR (s) Richard Cummings, Matt Moroney, Agents for Goodmark Capital Group, INC

Form MCF100  
Revised July 2005

AMC429391



Scale 1"=1000 feet

The above map depicts the Oro 58 lode mining claim which is located Section(s) 7(Ru), 12(RW), Township 23 South, Range(S) 10,11 East, Gila and Salt River Base and Meridian, Santa Cruz County, AZ.

The Location Monuments and corner posts are 2"x2" (nominal) wooden, or 2" pvc/metal protruding 4 feet above ground surface.

Distances and Bearings are as depicted on the map. Location posts are marked with a ● .



**LOCATION NOTICE FOR LODE MINING CLAIM**

NOTICE IS HEREBY GIVEN that the ORO 59

\_\_\_\_\_ lode mining claim has been located by

Goodmark Capital Group INC., whose current mailing address is

103 East Adkins Street, Seagoville, Texas 75159

RECEIVED	BLM AZ STATE OFFICE	2014 SEP 15 A 10:49	PHOENIX, ARIZONA
BLM Date Stamp			

The general course of this claim is Westerly and it is situated in Santa Cruz County, Arizona.

This claim is 1500 feet in length and 600 feet in width. This claim runs

from the location monument on which this location notice is posted approximately 1500 feet in a

Westerly direction to the east end line and is placed on the east end line.

This claim is marked by six monuments, one at each corner and one at the center of each end line of the claim.

The location monument on which this notice is posted is situated within Section 1, Township 23 South,

Range 10 East, Gila Salt River Base and Meridian, Arizona and this claim encompasses portions

of the following quarter section (s), section (s), Township (s) and Range (s) NE + SE 1/4

Gila Salt River Base and Meridian, Arizona.

The locality of this claim with reference to some natural object or permanent monument and additional information

(if any) concerning its locality are as follows: adjacent to ORO 47 on the

E and ORO 71 on the W

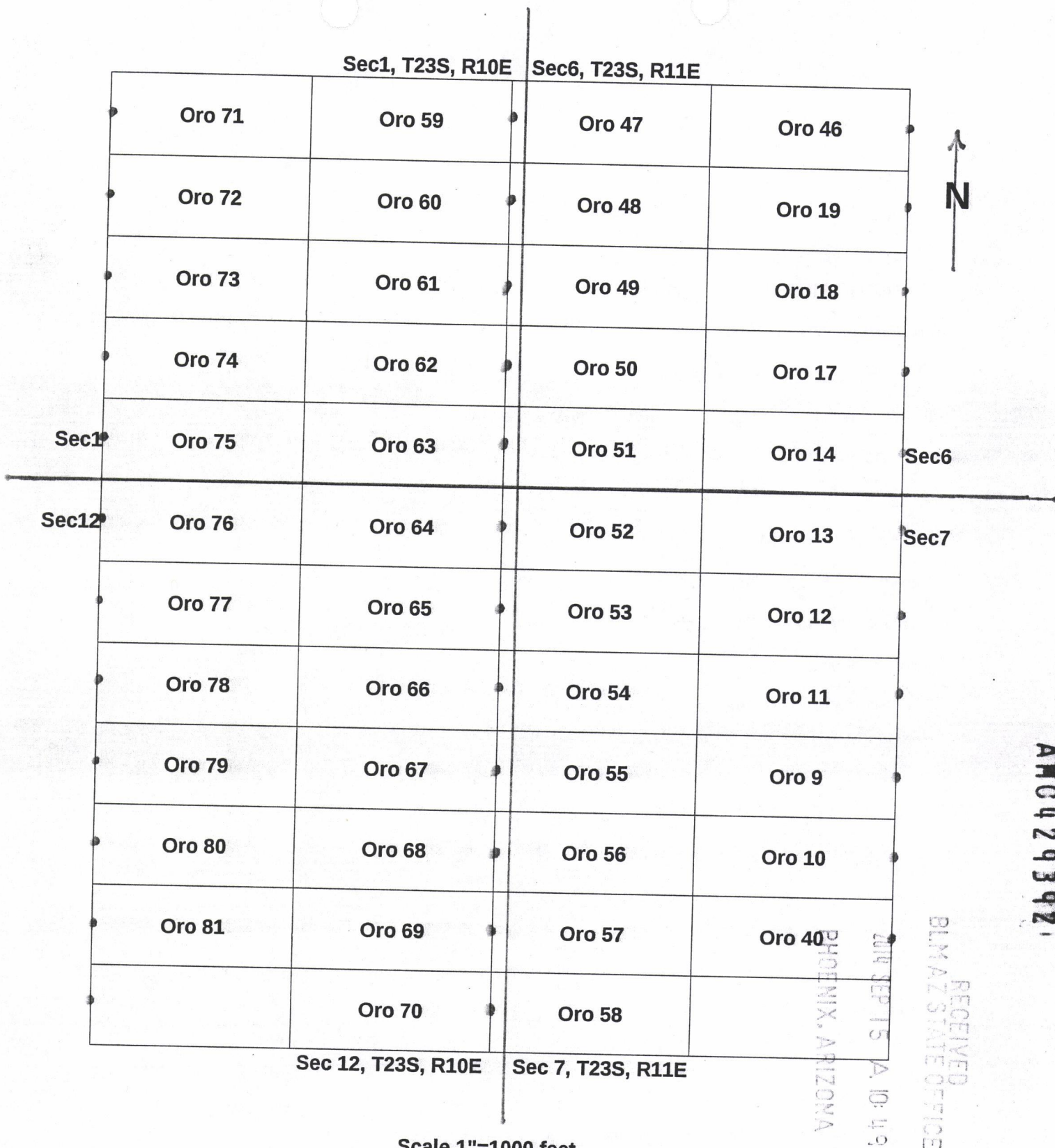
DATED AND POSTED on the ground this First day of September, 2014.

LOCATOR (s) Richard Cummings, Matt Moroney, Agents for Goodmark Capital Group, INC

*R.O. Cummings*

Form MCF100  
Revised July 2005

AM0429392



Scale 1"=1000 feet

The above map depicts the Oro 59 lode mining claim which is located Section(s) 1, Township 23 South, Range(S) 10 East, Gila and Salt River Base and Meridian, Santa Cruz County, AZ.

The Location Monuments and corner posts are 2"x2" (nominal) wooden, or 2" pvc/metal protruding 4 feet above ground surface.

Distances and Bearings are as depicted on the map. Location posts are marked with a ● .

AMC 429392

RECEIVED  
BLM AZ STATE OFFICE  
PHOENIX, ARIZONA  
2014 SEP 15 A. 10:49



**LOCATION NOTICE FOR LODE MINING CLAIM**

NOTICE IS HEREBY GIVEN that the ORO 60  
\_\_\_\_\_ lode mining claim has been located by  
Goodmark Capital Group INC., whose current mailing address is  
103 East Adkins Street, Seagoville, Texas 75159

RECEIVED  
BLM AZ STATE OFFICE  
2014 SEP 15 A 10:49  
PHOENIX, ARIZONA  
BLM  
Date  
Stamp

The general course of this claim is Westerly and it is situated in Santa Cruz County, Arizona.

This claim is 1500 feet in length and 600 feet in width. This claim runs  
from the location monument on which this location notice is posted approximately 1500 feet in a  
Westerly direction to the east end line and is placed on the east end line.

This claim is marked by six monuments, one at each corner and one at the center of each  
end line of the claim.

The location monument on which this notice is posted is situated within Section 1, Township 23 South,  
Range 10 East, Gila Salt River Base and Meridian, Arizona and this claim encompasses portions  
of the following quarter section (s), section (s), Township (s) and Range (s) SE 1/4

Gila Salt River Base and Meridian, Arizona.

The locality of this claim with reference to some natural object or permanent monument and additional information  
(if any) concerning its locality are as follows: adjacent to ORO 59 on the  
N and ORO 61 on the S.

DATED AND POSTED on the ground this First day of September, 2014.

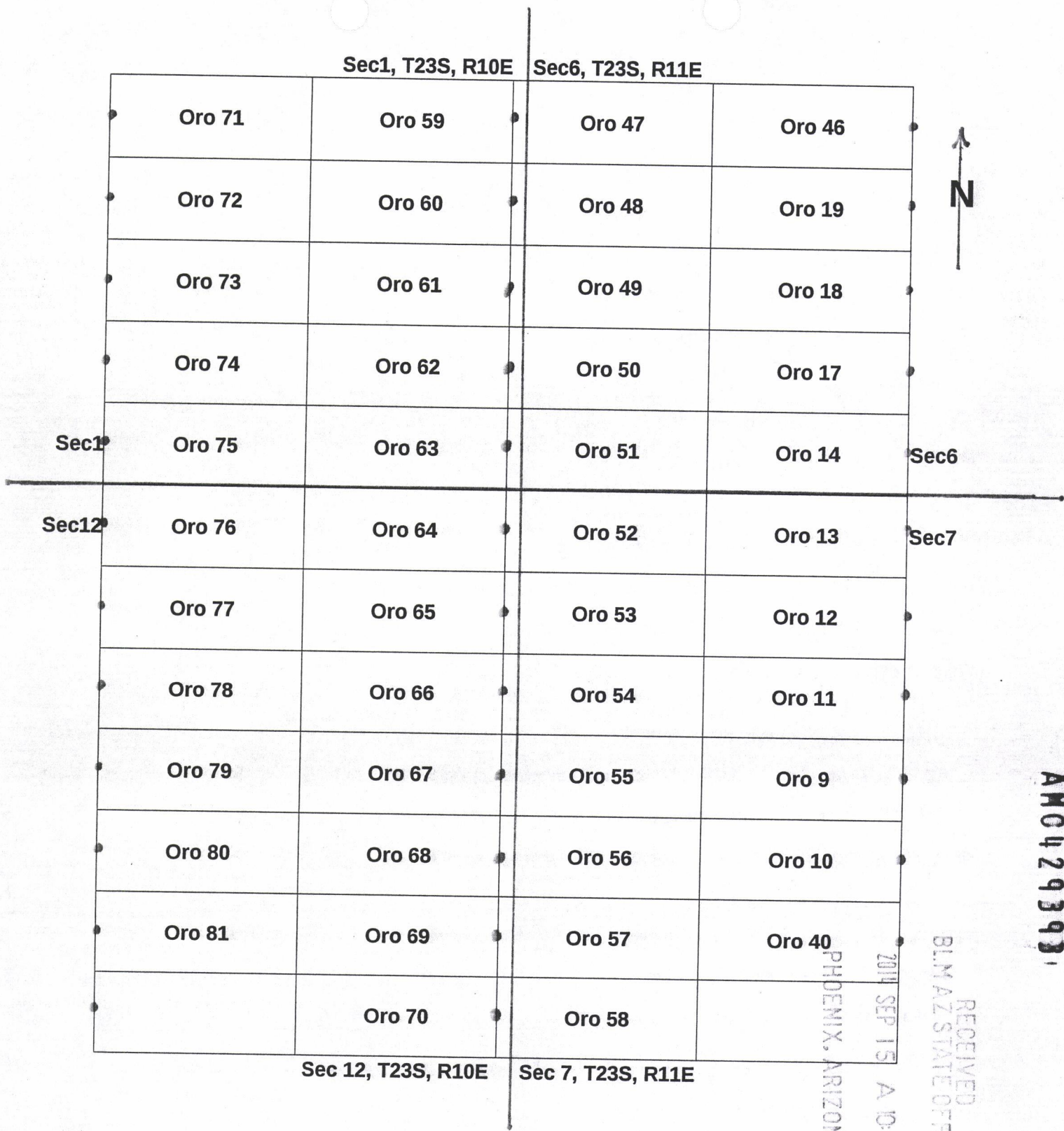
LOCATOR (s) Richard Cummings, Matt Moroney, Agents for Goodmark Capital Group, INC

*R.O. Cummings*

Form MCF100  
Revised July 2005

AM0429393





Scale 1"=1000 feet

The above map depicts the Oro 60 lode mining claim which is located Section(s) 1, Township 23 South, Range(S) 10 East, Gila and Salt River Base and Meridian, Santa Cruz County, AZ.

The Location Monuments and corner posts are 2"x2" (nominal) wooden, or 2" pvc/metal protruding 4 feet above ground surface.

Distances and Bearings are as depicted on the map. Location posts are marked with a ● .

AM0429393

RECEIVED  
BLM AZ STATE OFFICE  
PHOENIX, ARIZONA  
2014 SEP 15 10:49



**LOCATION NOTICE FOR LODE MINING CLAIM**

NOTICE IS HEREBY GIVEN that the ORO 61

\_\_\_\_\_ lode mining claim has been located by

Goodmark Capital Group INC., whose current mailing address is

103 East Adkins Street, Seagoville, Texas 75159

BLM Date Stamp	2014 SEP 15 A 10:49	RECEIVED BLM AZ STATE OFFICE PHOENIX, ARIZONA
----------------------	---------------------	---

The general course of this claim is Westerly and it is situated in Santa Cruz County, Arizona.

This claim is 1500 feet in length and 600 feet in width. This claim runs

from the location monument on which this location notice is posted approximately 1500 feet in a

Westerly direction to the east end line and is placed on the east end line.

This claim is marked by six monuments, one at each corner and one at the center of each end line of the claim.

The location monument on which this notice is posted is situated within Section 1, Township 23 South,

Range 10 East, Gila Salt River Base and Meridian, Arizona and this claim encompasses portions

of the following quarter section (s), section (s), Township (s) and Range (s) SS 1/4

\_\_\_\_\_ Gila Salt River Base and Meridian, Arizona.

The locality of this claim with reference to some natural object or permanent monument and additional information

(if any) concerning its locality are as follows: adjacent to ORO 60 on the N and ORO 62 on the S.

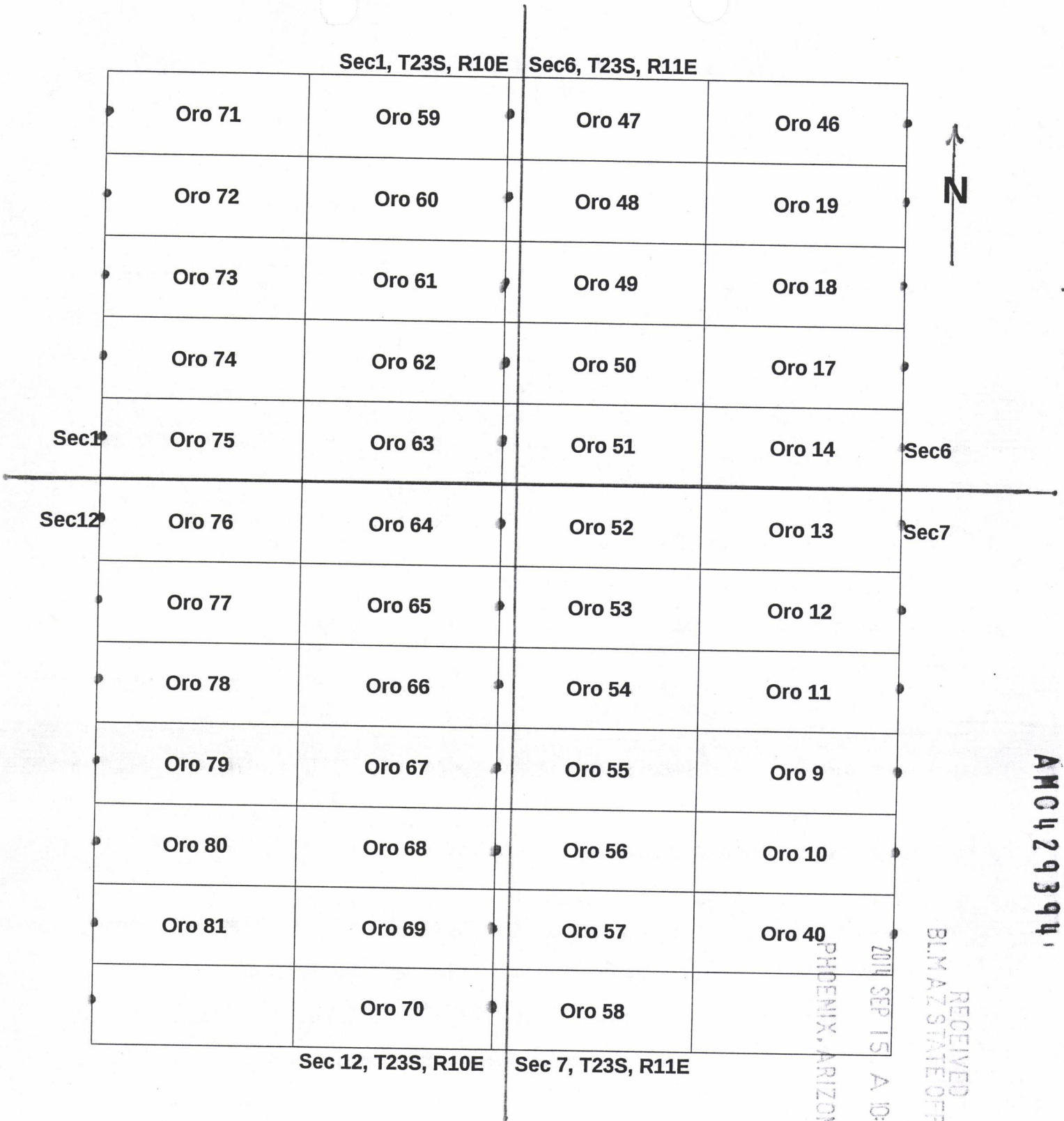
DATED AND POSTED on the ground this First day of September, 2014.

LOCATOR (s) Richard Cummings, Matt Moroney, Agents for Goodmark Capital Group, INC

*Richard Cummings*

Form MCF100  
Revised July 2005

AMC 429394



Scale 1"=1000 feet

The above map depicts the Oro 61 lode mining claim which is located Section(s) 1, Township 23 South, Range(S) 10 East, Gila and Salt River Base and Meridian, Santa Cruz County, AZ.

The Location Monuments and corner posts are 2"x2" (nominal) wooden, or 2" pvc/metal protruding 4 feet above ground surface.

Distances and Bearings are as depicted on the map. Location posts are marked with a ● .



**LOCATION NOTICE FOR LODE MINING CLAIM**

NOTICE IS HEREBY GIVEN that the ORO 62

\_\_\_\_\_ lode mining claim has been located by

Goodmark Capital Group INC., whose current mailing address is

103 East Adkins Street, Seagoville, Texas 75159

RECEIVED	2014 SEP 15 A 10:48	PHOENIX, ARIZONA
BLM AZ STATE OFFICE		
BLM	Date	Stamp

The general course of this claim is Westerly and it is situated in Santa Cruz County, Arizona.

This claim is 1500 feet in length and 600 feet in width. This claim runs

from the location monument on which this location notice is posted approximately 1500 feet in a

Westerly direction to the east end line and is placed on the east end line.

This claim is marked by six monuments, one at each corner and one at the center of each end line of the claim.

The location monument on which this notice is posted is situated within Section 1, Township 23 South,

Range 10 East, Gila Salt River Base and Meridian, Arizona and this claim encompasses portions

of the following quarter section (s), section (s), Township (s) and Range (s) SE 1/4

Gila Salt River Base and Meridian, Arizona.

The locality of this claim with reference to some natural object or permanent monument and additional information

(if any) concerning its locality are as follows: adjacent to oro 61 on the N and ORO 63 on the S

DATED AND POSTED on the ground this First day of September, 2014.

LOCATOR (s) Richard Cummings, Matt Moroney, Agents for Goodmark Capital Group, INC

Form MCF100  
Revised July 2005

AMC 429395

Sec1, T23S, R10E    Sec6, T23S, R11E

	Oro 71	Oro 59	Oro 47	Oro 46
	Oro 72	Oro 60	Oro 48	Oro 19
	Oro 73	Oro 61	Oro 49	Oro 18
	Oro 74	Oro 62	Oro 50	Oro 17
Sec1	Oro 75	Oro 63	Oro 51	Oro 14
Sec12	Oro 76	Oro 64	Oro 52	Oro 13
	Oro 77	Oro 65	Oro 53	Oro 12
	Oro 78	Oro 66	Oro 54	Oro 11
	Oro 79	Oro 67	Oro 55	Oro 9
	Oro 80	Oro 68	Oro 56	Oro 10
	Oro 81	Oro 69	Oro 57	Oro 40
		Oro 70	Oro 58	



Sec6

Sec7

Sec 12, T23S, R10E    Sec 7, T23S, R11E

Scale 1"=1000 feet

The above map depicts the Oro 62 lode mining claim which is located Section(s) 1, Township 23 South, Range(S) 10 East, Gila and Salt River Base and Meridian, Santa Cruz County, AZ.

The Location Monuments and corner posts are 2"x2" (nominal) wooden, or 2" pvc/metal protruding 4 feet above ground surface.

Distances and Bearings are as depicted on the map. Location posts are marked with a • .

AMC 429395

RECEIVED  
BLM AZ STATE OFFICE  
2014 SEP 15 A 10:48  
PHOENIX, ARIZONA



**LOCATION NOTICE FOR LODE MINING CLAIM**

NOTICE IS HEREBY GIVEN that the ORO 63  
\_\_\_\_\_ lode mining claim has been located by  
Goodmark Capital Group INC., whose current mailing address is  
103 East Adkins Street, Seagoville, Texas 75159

RECEIVED  
BLM AZ STATE OFFICE  
SEP 15 A 10:48  
PHOENIX, ARIZONA  
BLM  
Date  
Stamp

The general course of this claim is Easterly and it is situated in Santa Cruz County, Arizona.

This claim is 1500 feet in length and 600 feet in width. This claim runs  
from the location monument on which this location notice is posted approximately 1500 feet in an  
Easterly direction to the east end line and is placed on the west end line.

This claim is marked by six monuments, one at each corner and one at the center of each  
end line of the claim.

The location monument on which this notice is posted is situated within Section 1, Township 23 South,  
Range 10 East, Gila Salt River Base and Meridian, Arizona and this claim encompasses portions  
of the following quarter section (s), section (s), Township (s) and Range (s) SEY4

Gila Salt River Base and Meridian, Arizona.

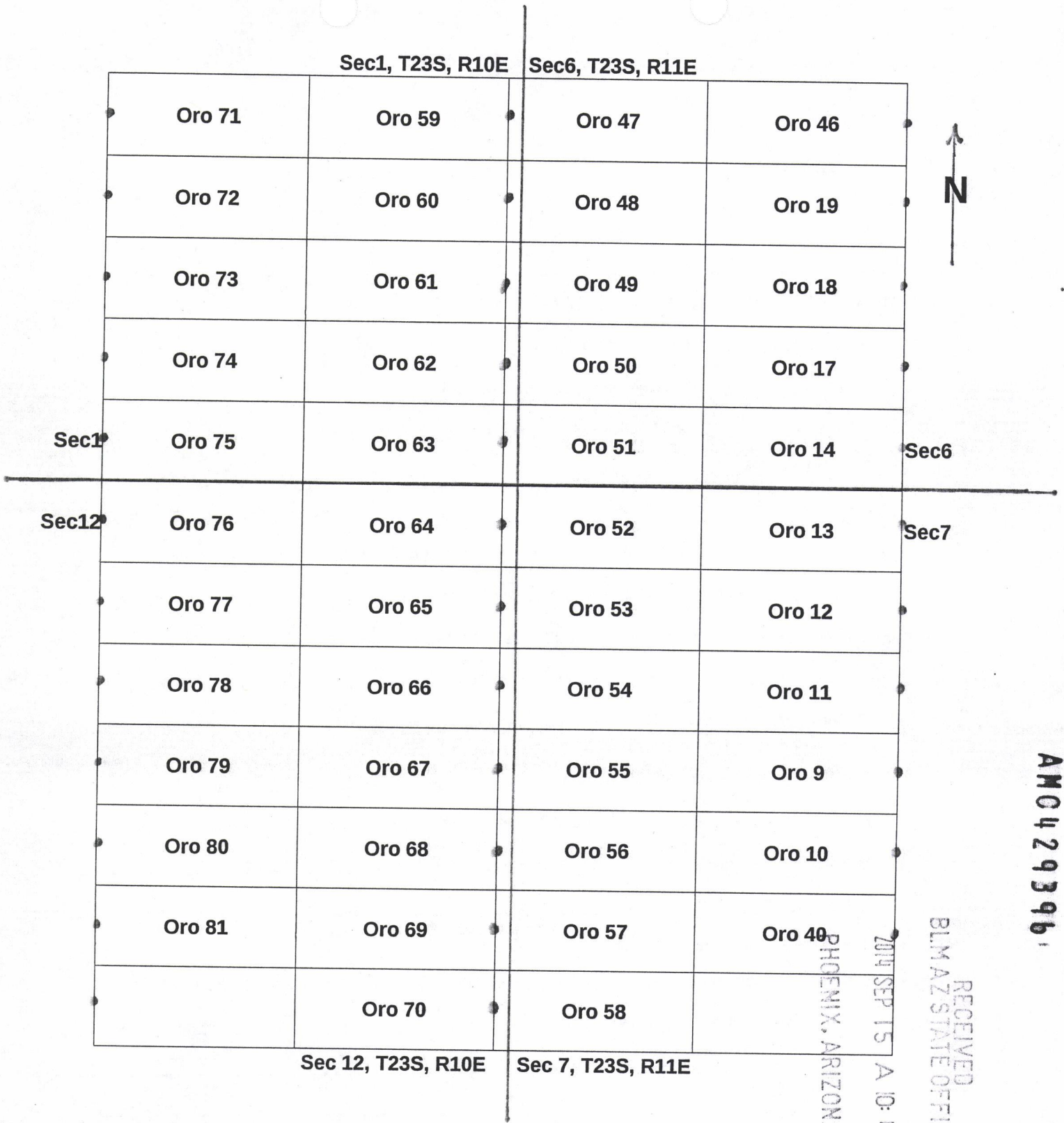
The locality of this claim with reference to some natural object or permanent monument and additional information  
(if any) concerning its locality are as follows: adjacent to ORO 62 on  
the N and ORO 64 on the S

DATED AND POSTED on the ground this First day of September, 2014.

LOCATOR (s) Richard Cummings, Matt Moroney, Agents for Goodmark Capital Group, INC

Form MCF100  
Revised July 2005

AMC 429396



Scale 1"=1000 feet

The above map depicts the Oro 63 lode mining claim which is located Section(s) 1, Township 23 South, Range(S) 10 East, Gila and Salt River Base and Meridian, Santa Cruz County, AZ.

The Location Monuments and corner posts are 2"x2" (nominal) wooden, or 2" pvc/metal protruding 4 feet above ground surface.

Distances and Bearings are as depicted on the map. Location posts are marked with a • .

RECEIVED  
BLM AZ STATE OFFICE  
2014 SEP 15 A 10:48  
PHOENIX, ARIZONA

AMC 429396



**LOCATION NOTICE FOR LODE MINING CLAIM**

NOTICE IS HEREBY GIVEN that the ORO 64  
\_\_\_\_\_ lode mining claim has been located by  
Goodmark Capital Group INC., whose current mailing address is  
103 East Adkins Street, Seagoville, Texas 75159

RECEIVED  
BLM AZ STATE OFFICE  
2014 SEP 15 A 10:48  
PHOENIX, ARIZONA  
BLM  
Date  
Stamp

The general course of this claim is Westerly and it is situated in Santa Cruz County, Arizona.

This claim is 1500 feet in length and 600 feet in width. This claim runs  
from the location monument on which this location notice is posted approximately 1500 feet in a  
Westerly direction to the east end line and is placed on the east end line.

This claim is marked by six monuments, one at each corner and one at the center of each  
end line of the claim.

The location monument on which this notice is posted is situated within Section 12, Township 23 South,  
Range 10 East, Gila Salt River Base and Meridian, Arizona and this claim encompasses portions  
of the following quarter section (s), section (s), Township (s) and Range (s) N24

Gila Salt River Base and Meridian, Arizona.

The locality of this claim with reference to some natural object or permanent monument and additional information  
(if any) concerning its locality are as follows: adjacent to ORO 63 on the  
N and ORO 65 on the S

DATED AND POSTED on the ground this First day of September, 2014.

LOCATOR (s) Richard Cummings, Matt Moroney, Agents for Goodmark Capital Group, INC

Form MCF100  
Revised July 2005

AM04293971



	Sec1, T23S, R10E		Sec6, T23S, R11E		
	Oro 71	Oro 59	Oro 47	Oro 46	
	Oro 72	Oro 60	Oro 48	Oro 19	
	Oro 73	Oro 61	Oro 49	Oro 18	
	Oro 74	Oro 62	Oro 50	Oro 17	
Sec12	Oro 75	Oro 63	Oro 51	Oro 14	Sec6
Sec12	Oro 76	Oro 64	Oro 52	Oro 13	Sec7
	Oro 77	Oro 65	Oro 53	Oro 12	
	Oro 78	Oro 66	Oro 54	Oro 11	
	Oro 79	Oro 67	Oro 55	Oro 9	
	Oro 80	Oro 68	Oro 56	Oro 10	
	Oro 81	Oro 69	Oro 57	Oro 40	
		Oro 70	Oro 58		
	Sec 12, T23S, R10E		Sec 7, T23S, R11E		



AM0429397

RECEIVED  
BLM AZ STATE OFFICE

PHOENIX, ARIZONA  
2014 SEP 15 A 10:48

Scale 1"=1000 feet

The above map depicts the Oro 64 lode mining claim which is located Section(s) 12, Township 23 South, Range(S) 10 East, Gila and Salt River Base and Meridian, Santa Cruz County, AZ.

The Location Monuments and corner posts are 2"x2" (nominal) wooden, or 2" pvc/metal protruding 4 feet above ground surface.

Distances and Bearings are as depicted on the map. Location posts are marked with a ● .



**LOCATION NOTICE FOR LODE MINING CLAIM**

NOTICE IS HEREBY GIVEN that the ORO 65

\_\_\_\_\_ lode mining claim has been located by

Goodmark Capital Group INC., whose current mailing address is

103 East Adkins Street, Seagoville, Texas 75159

RECEIVED  
BLM AZ STATE OFFICE  
2014 SEP 15 A 10:48  
PHOENIX, ARIZONA  
BLM  
Date  
Stamp

The general course of this claim is Westerly and it is situated in Santa Cruz County, Arizona.

This claim is 1500 feet in length and 600 feet in width. This claim runs

from the location monument on which this location notice is posted approximately 1500 feet in a

Westerly direction to the east end line and is placed on the east end line.

This claim is marked by six monuments, one at each corner and one at the center of each end line of the claim.

The location monument on which this notice is posted is situated within Section 12, Township 23 South,

Range 10 East, Gila Salt River Base and Meridian, Arizona and this claim encompasses portions

of the following quarter section (s), section (s), Township (s) and Range (s) NE 1/4

\_\_\_\_\_ Gila Salt River Base and Meridian, Arizona.

The locality of this claim with reference to some natural object or permanent monument and additional information

(if any) concerning its locality are as follows: adjacent to ORO 64 on

the N and ORO 66 on the S

DATED AND POSTED on the ground this First day of September, 2014.

LOCATOR (s) Richard Cummings, Matt Moroney, Agents for Goodmark Capital Group, INC

*R.O. Cummings*

Form MCF100  
Revised July 2005

AMC 429398

Sec1, T23S, R10E      Sec6, T23S, R11E

	Oro 71	Oro 59	Oro 47	Oro 46	
	Oro 72	Oro 60	Oro 48	Oro 19	
	Oro 73	Oro 61	Oro 49	Oro 18	
	Oro 74	Oro 62	Oro 50	Oro 17	
Sec1	Oro 75	Oro 63	Oro 51	Oro 14	Sec6
Sec12	Oro 76	Oro 64	Oro 52	Oro 13	Sec7
	Oro 77	Oro 65	Oro 53	Oro 12	
	Oro 78	Oro 66	Oro 54	Oro 11	
	Oro 79	Oro 67	Oro 55	Oro 9	
	Oro 80	Oro 68	Oro 56	Oro 10	
	Oro 81	Oro 69	Oro 57	Oro 40	
		Oro 70	Oro 58		



AM0429398

RECEIVED  
BLM AZ STATE OFFICE

2014 SEP 15 A 10:48  
PHOENIX, ARIZONA

Sec 12, T23S, R10E      Sec 7, T23S, R11E

Scale 1"=1000 feet

The above map depicts the Oro 65 lode mining claim which is located Section(s) 12, Township 23 South, Range(S) 10 East, Gila and Salt River Base and Meridian, Santa Cruz County, AZ.

The Location Monuments and corner posts are 2"x2" (nominal) wooden, or 2" pvc/metal protruding 4 feet above ground surface.

Distances and Bearings are as depicted on the map. Location posts are marked with a • .



**LOCATION NOTICE FOR LODE MINING CLAIM**

NOTICE IS HEREBY GIVEN that the ORO 66

\_\_\_\_\_ lode mining claim has been located by

Goodmark Capital Group INC., whose current mailing address is

103 East Adkins Street, Seagoville, Texas 75159

BLM  
Date  
Stamp

PHOENIX, ARIZONA

2014 SEP 15 A 10:48

RECEIVED  
BLM AZ STATE OFFICE

The general course of this claim is Westerly and it is situated in Santa Cruz County, Arizona.

This claim is 1500 feet in length and 600 feet in width. This claim runs

from the location monument on which this location notice is posted approximately 1500 feet in a

Westerly direction to the east end line and is placed on the east end line.

This claim is marked by six monuments, one at each corner and one at the center of each end line of the claim.

The location monument on which this notice is posted is situated within Section 12, Township 23 South,

Range 10 East, Gila Salt River Base and Meridian, Arizona and this claim encompasses portions

of the following quarter section (s), section (s), Township (s) and Range (s) NE 1/4

\_\_\_\_\_  
Gila Salt River Base and Meridian, Arizona.

The locality of this claim with reference to some natural object or permanent monument and additional information

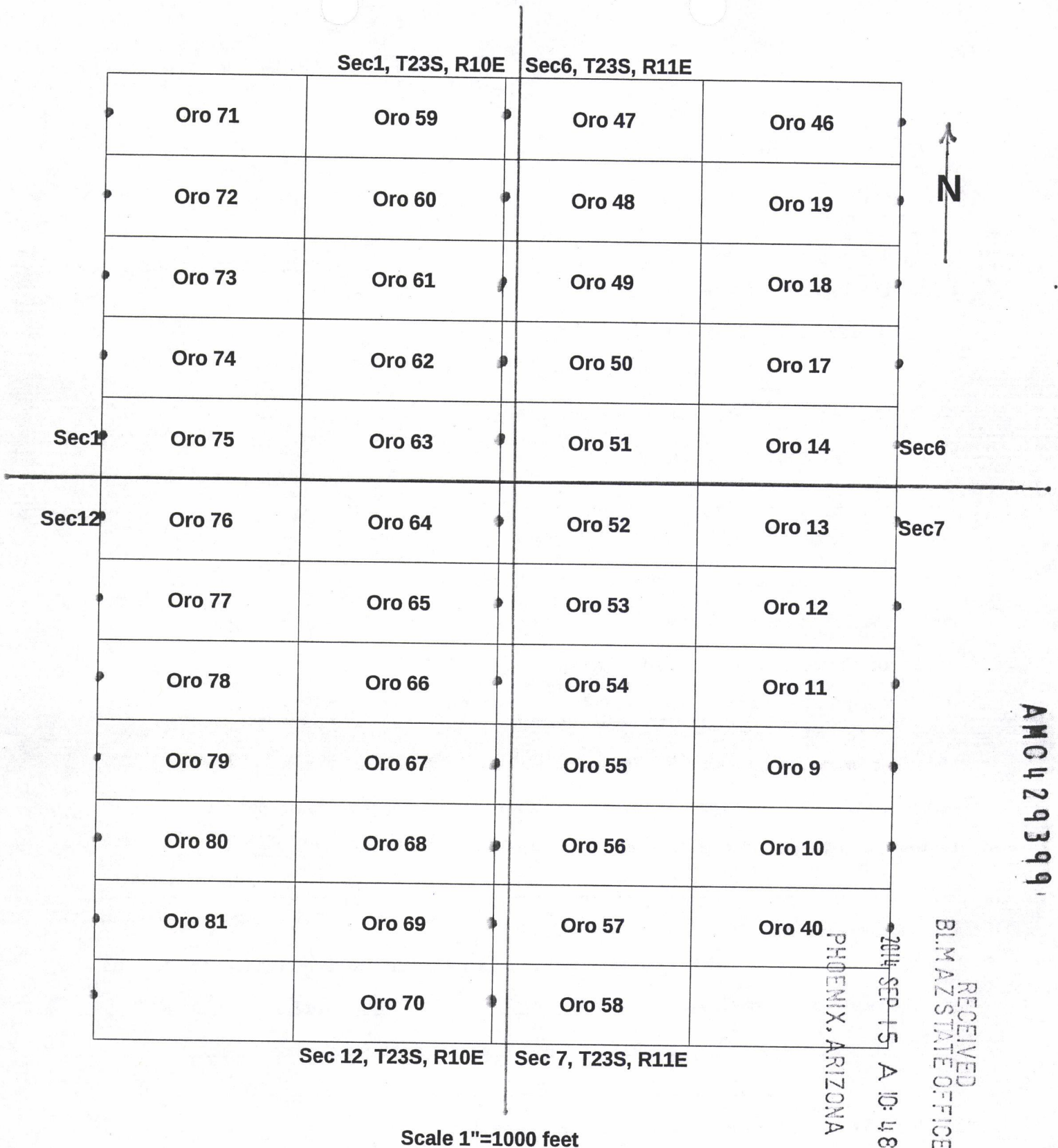
(if any) concerning its locality are as follows: adjacent to ORO 65 on  
the N and ORO 67 on the S

DATED AND POSTED on the ground this First day of September, 2014.

LOCATOR (s) Richard Cummings, Matt Moroney, Agents for Goodmark Capital Group, INC

Form MCF100  
Revised July 2005

AMC429399



Scale 1"=1000 feet

The above map depicts the Oro 66 lode mining claim which is located Section(s) 12, Township 23 South, Range(S) 10 East, Gila and Salt River Base and Meridian, Santa Cruz County, AZ.

The Location Monuments and corner posts are 2"x2" (nominal) wooden, or 2" pvc/metal protruding 4 feet above ground surface.

Distances and Bearings are as depicted on the map. Location posts are marked with a ●.

AMC 429399

RECEIVED  
BLM AZ STATE OFFICE  
2014 SEP 15 A 10:48  
PHOENIX, ARIZONA



2014-05220

Page 1 of 2

Requested by Goodmark Capital Group

SUZANNE SAINZ, RECORDER

SANTA CRUZ COUNTY, ARIZONA

09-08-2014 05:30 PM Recording Fee \$10.00

**LOCATION NOTICE FOR LODE MINING CLAIM**

NOTICE IS HEREBY GIVEN that the ORO 67  
\_\_\_\_\_ lode mining claim has been located by  
Goodmark Capital Group INC., whose current mailing address is  
103 East Adkins Street, Seagoville, Texas 75159

RECEIVED  
BLM AZ STATE OFFICE  
2014 SEP 15 A 10:48  
PHOENIX, ARIZONA  
BLM  
Date  
Stamp

The general course of this claim is Westerly and it is situated in Santa Cruz County, Arizona.

This claim is 1500 feet in length and 600 feet in width. This claim runs  
from the location monument on which this location notice is posted approximately 1500 feet in a  
Westerly direction to the east end line and is placed on the east end line.

This claim is marked by six monuments, one at each corner and one at the center of each  
end line of the claim.

The location monument on which this notice is posted is situated within Section 12, Township 23 South,  
Range 10 East, Gila Salt River Base and Meridian, Arizona and this claim encompasses portions  
of the following quarter section (s), section (s), Township (s) and Range (s) NE 1/4

Gila Salt River Base and Meridian, Arizona.

The locality of this claim with reference to some natural object or permanent monument and additional information  
(if any) concerning its locality are as follows: adjacent to ORO 66 to  
the N and ORO 68 to the S.

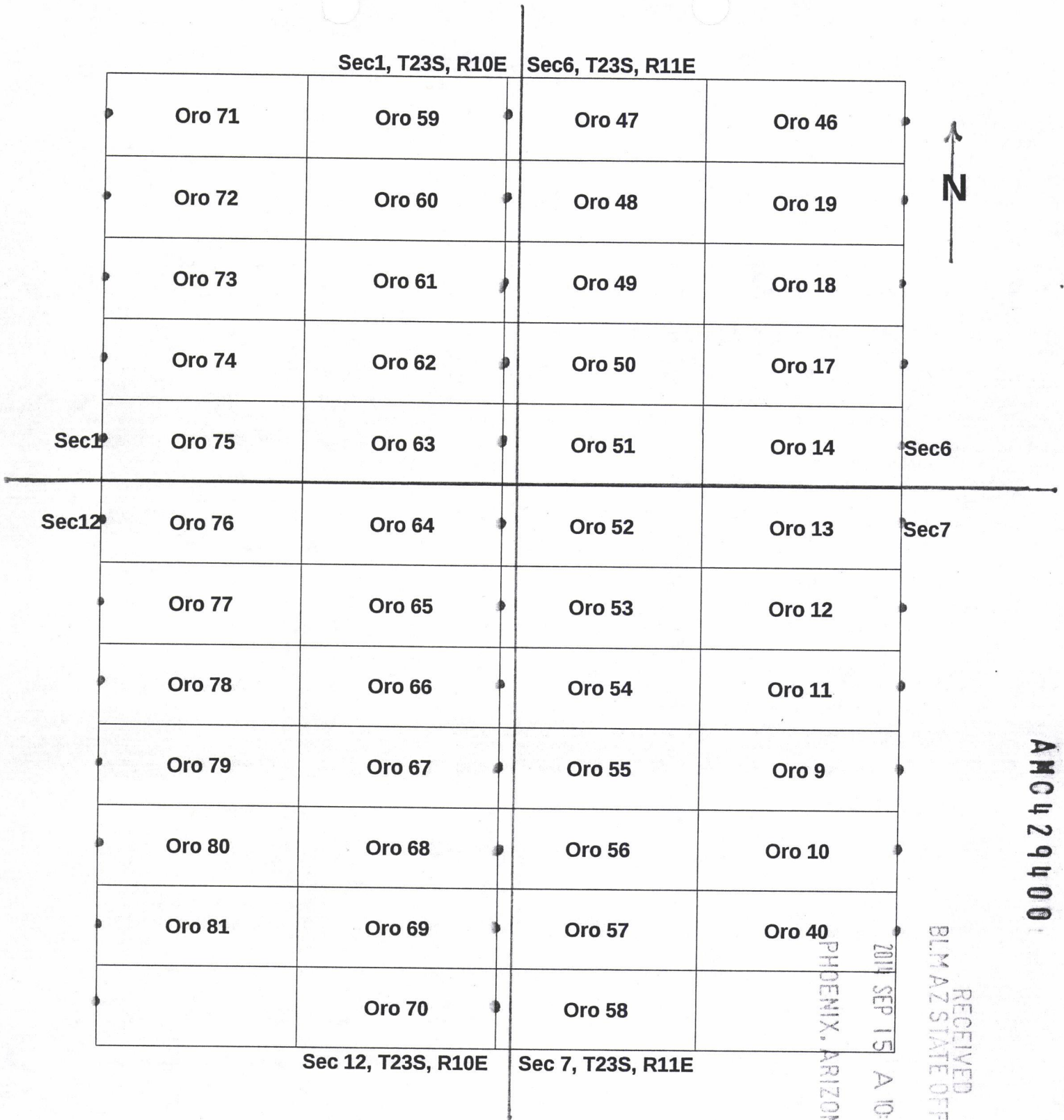
DATED AND POSTED on the ground this First day of September, 2014.

LOCATOR (s) Richard Cummings, Matt Moroney, Agents for Goodmark Capital Group, INC

*R.O. Cummings*

Form MCF100  
Revised July 2005

AMC429400



Scale 1"=1000 feet

The above map depicts the Oro 67 lode mining claim which is located Section(s) 12, Township 23 South, Range(S) 10 East, Gila and Salt River Base and Meridian, Santa Cruz County, AZ.

The Location Monuments and corner posts are 2"x2" (nominal) wooden, or 2" pvc/metal protruding 4 feet above ground surface.

Distances and Bearings are as depicted on the map. Location posts are marked with a ● .

AMC 429400

RECEIVED  
BLM AZ STATE OFFICE  
2014 SEP 15 A 10:48  
PHOENIX, ARIZONA



**LOCATION NOTICE FOR LODE MINING CLAIM**

NOTICE IS HEREBY GIVEN that the ORO 68  
\_\_\_\_\_ lode mining claim has been located by  
Goodmark Capital Group INC., whose current mailing address is  
103 East Adkins Street, Seagoville, Texas 75159

RECEIVED  
BLM AZ STATE OFFICE  
2014 SEP 15 A 10:47  
PHOENIX, ARIZONA  
BLM  
Date  
Stamp

The general course of this claim is Westerly and it is situated in Santa Cruz County, Arizona.

This claim is 1500 feet in length and 600 feet in width. This claim runs  
from the location monument on which this location notice is posted approximately 1500 feet in a  
Westerly direction to the east end line and is placed on the east end line.

This claim is marked by six monuments, one at each corner and one at the center of each  
end line of the claim.

The location monument on which this notice is posted is situated within Section 12, Township 23 South,  
Range 10 East, Gila Salt River Base and Meridian, Arizona and this claim encompasses portions  
of the following quarter section (s), section (s), Township (s) and Range (s) NE + SE 1/4

Gila Salt River Base and Meridian, Arizona.

The locality of this claim with reference to some natural object or permanent monument and additional information  
(if any) concerning its locality are as follows: adjacent to ORO 67 on  
the N and ORO 69 on the S

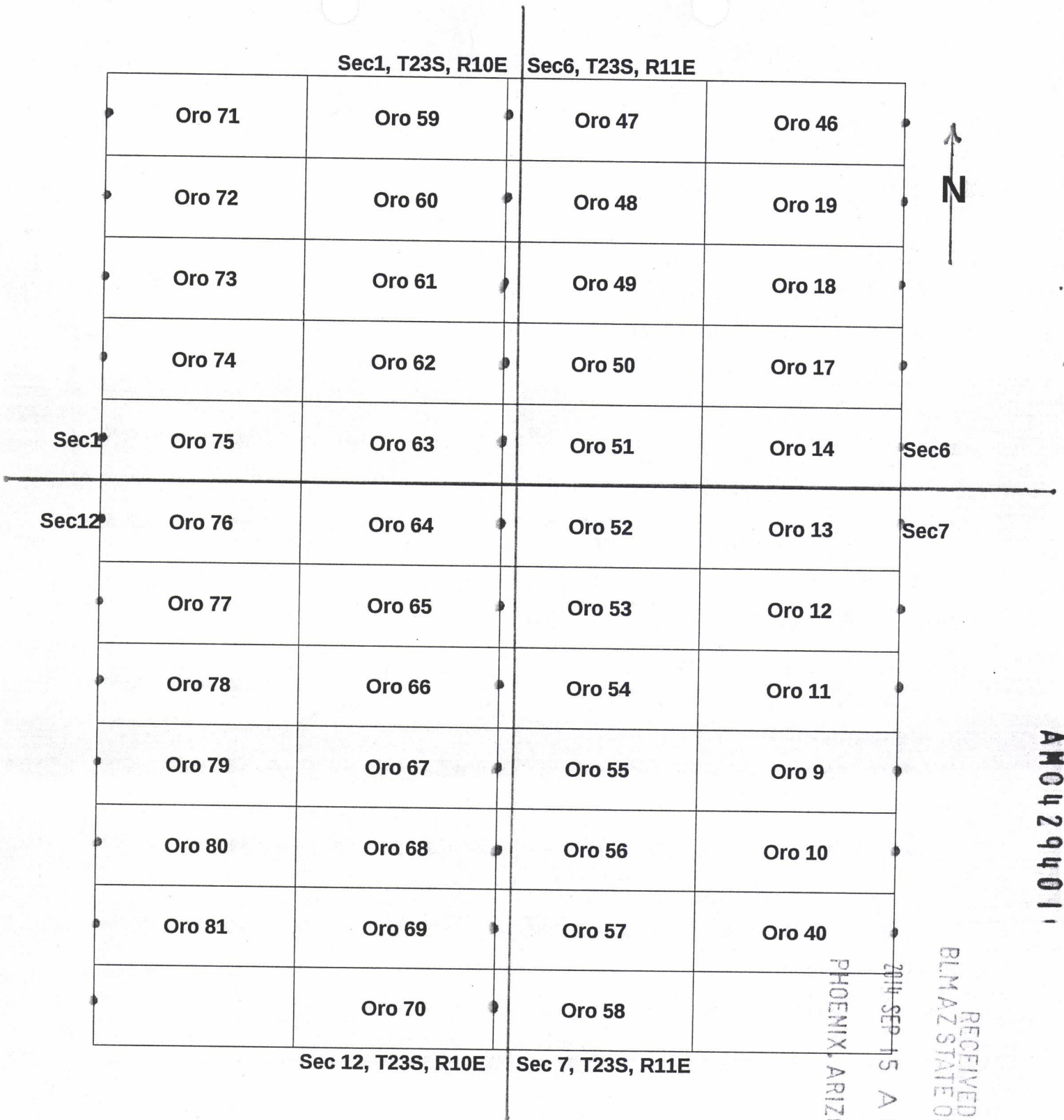
DATED AND POSTED on the ground this First day of September, 2014.

LOCATOR (s) Richard Cummings, Matt Moroney, Agents for Goodmark Capital Group, INC

Form MCF100  
Revised July 2005

AMC4294011





Scale 1"=1000 feet

The above map depicts the Oro 68 lode mining claim which is located Section(s) 12, Township 23 South, Range(S) 10 East, Gila and Salt River Base and Meridian, Santa Cruz County, AZ.

The Location Monuments and corner posts are 2"x2" (nominal) wooden, or 2" pvc/metal protruding 4 feet above ground surface.

Distances and Bearings are as depicted on the map. Location posts are marked with a ● .

AM0429401

RECEIVED  
BLM AZ STATE OFFICE  
2014 SEP 15 A 10:47  
PHOENIX, ARIZONA



**LOCATION NOTICE FOR LODE MINING CLAIM**

NOTICE IS HEREBY GIVEN that the ORO 69  
\_\_\_\_\_ lode mining claim has been located by  
Goodmark Capital Group INC., whose current mailing address is  
103 East Adkins Street, Seagoville, Texas 75159

RECEIVED  
BLM AZ STATE OFFICE  
2014 SEP 15 A 10:47  
PHOENIX, ARIZONA  
BLM  
Date  
Stamp

The general course of this claim is Westerly and it is situated in Santa Cruz County, Arizona.

This claim is 1500 feet in length and 600 feet in width. This claim runs  
from the location monument on which this location notice is posted approximately 1500 feet in a  
Westerly direction to the east end line and is placed on the east end line.

This claim is marked by six monuments, one at each corner and one at the center of each  
end line of the claim.

The location monument on which this notice is posted is situated within Section 12, Township 23 South,  
Range 10 East, Gila Salt River Base and Meridian, Arizona and this claim encompasses portions  
of the following quarter section (s), section (s), Township (s) and Range (s) SE 1/4

Gila Salt River Base and Meridian, Arizona.

The locality of this claim with reference to some natural object or permanent monument and additional information  
(if any) concerning its locality are as follows: adjacent to ORO 68 on the  
N and ORO 70 on the S

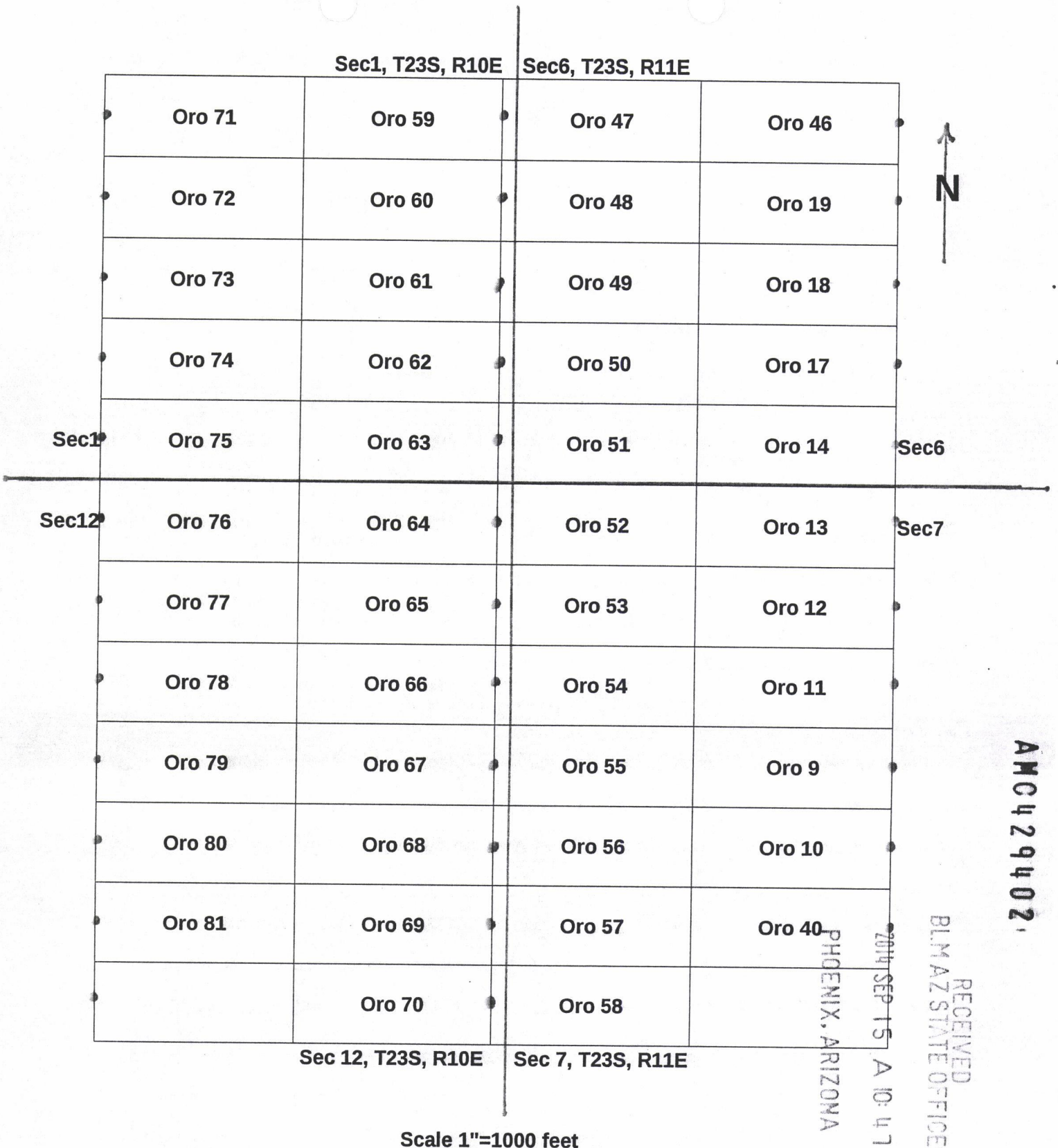
DATED AND POSTED on the ground this First day of September, 2014.

LOCATOR (s) Richard Cummings, Matt Moroney, Agents for Goodmark Capital Group, INC

*R.O. Cummings*

Form MCF100  
Revised July 2005

AMC 429402



Scale 1"=1000 feet

The above map depicts the Oro <sup>69</sup> lode mining claim which is located Section(s) 12, Township 23 South, Range(S) 10 East, Gila and Salt River Base and Meridian, Santa Cruz County, AZ.

The Location Monuments and corner posts are 2"x2" (nominal) wooden, or 2" pvc/metal protruding 4 feet above ground surface.

Distances and Bearings are as depicted on the map. Location posts are marked with a ● .

AMC429402

RECEIVED  
BLM AZ STATE OFFICE  
2014 SEP 15 A 10:47  
PHOENIX, ARIZONA



**LOCATION NOTICE FOR LODE MINING CLAIM**

NOTICE IS HEREBY GIVEN that the ORO 70

\_\_\_\_\_ lode mining claim has been located by

Goodmark Capital Group INC., whose current mailing address is

103 East Adkins Street, Seagoville, Texas 75159

BLM  
Date  
Stamp

2014 SEP 15 A 10:47  
PHOENIX, ARIZONA

RECEIVED  
BLM AZ STATE OFFICE

The general course of this claim is Westerly and it is situated in Santa Cruz County, Arizona.

This claim is 1500 feet in length and 600 feet in width. This claim runs

from the location monument on which this location notice is posted approximately 1500 feet in a

Westerly direction to the east end line and is placed on the east end line.

This claim is marked by six monuments, one at each corner and one at the center of each end line of the claim.

The location monument on which this notice is posted is situated within Section 12, Township 23 South,

Range 10 East, Gila Salt River Base and Meridian, Arizona and this claim encompasses portions

of the following quarter section (s), section (s), Township (s) and Range (s) SE 1/4

Gila Salt River Base and Meridian, Arizona.

The locality of this claim with reference to some natural object or permanent monument and additional information

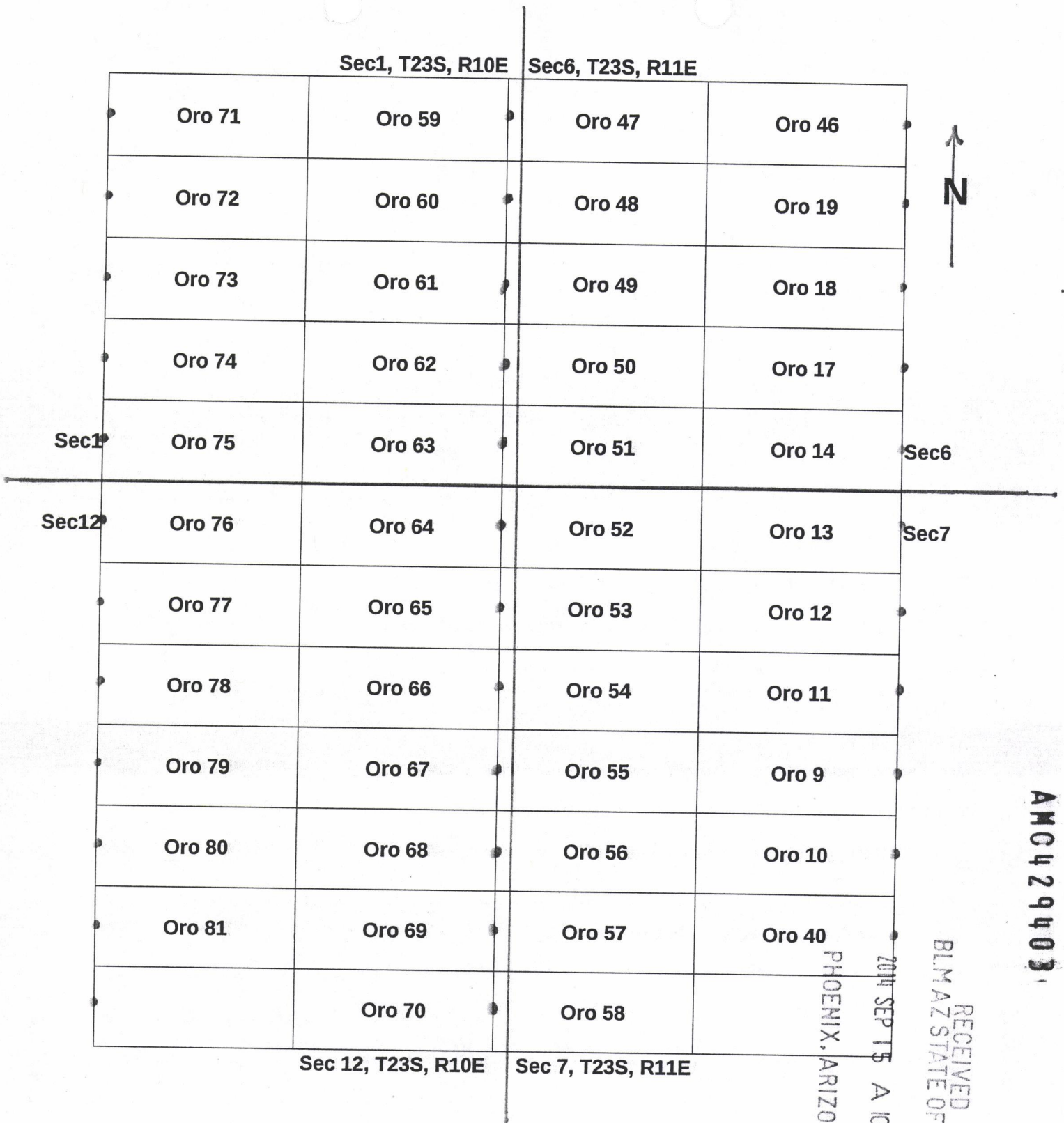
(if any) concerning its locality are as follows: adjacent to ORO 69 on the N and ORO 58 on the E

DATED AND POSTED on the ground this First day of September, 2014.

LOCATOR (s) Richard Cummings, Matt Moroney, Agents for Goodmark Capital Group, INC

Form MCF100  
Revised July 2005

AMC429403



Scale 1"=1000 feet

The above map depicts the Oro 70 lode mining claim which is located Section(s) 12, Township 23 South, Range(S) 10 East, Gila and Salt River Base and Meridian, Santa Cruz County, AZ.

The Location Monuments and corner posts are 2"x2" (nominal) wooden, or 2" pvc/metal protruding 4 feet above ground surface.

Distances and Bearings are as depicted on the map. Location posts are marked with a ● .

RECEIVED  
 BLM AZ STATE OFFICE  
 PHOENIX, ARIZONA  
 2014 SEP 15 A 10:47

AMC429403



**LOCATION NOTICE FOR LODE MINING CLAIM**

NOTICE IS HEREBY GIVEN that the ORO 71  
\_\_\_\_\_ lode mining claim has been located by  
Goodmark Capital Group INC., whose current mailing address is  
103 East Adkins Street, Seagoville, Texas 75159

RECEIVED  
BLM AZ STATE OFFICE  
2014 SEP 15 A 10:47  
PHOENIX, ARIZONA  
BLM  
Date  
Stamp

The general course of this claim is Easterly and it is situated in Santa Cruz County, Arizona.

This claim is 1500 feet in length and 600 feet in width. This claim runs  
from the location monument on which this location notice is posted approximately 1500 feet in an  
Easterly direction to the east end line and is placed on the west end line.

This claim is marked by six monuments, one at each corner and one at the center of each  
end line of the claim.

The location monument on which this notice is posted is situated within Section 1, Township 23 South,  
Range 10 East, Gila Salt River Base and Meridian, Arizona and this claim encompasses portions  
of the following quarter section (s), section (s), Township (s) and Range (s) SE 1/4, SW 1/4,  
NE 1/4, NW 1/4

Gila Salt River Base and Meridian, Arizona.

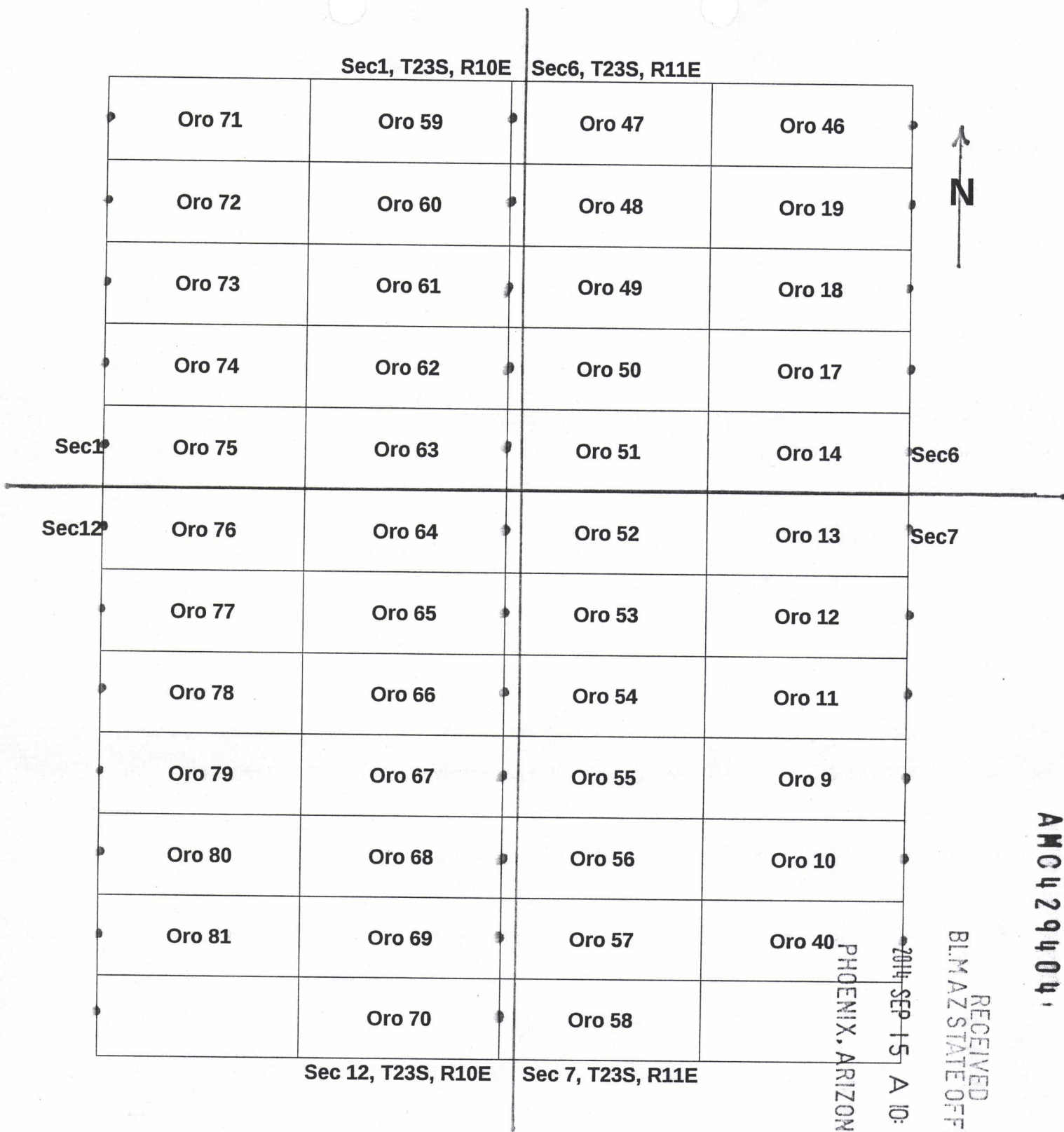
The locality of this claim with reference to some natural object or permanent monument and additional information  
(if any) concerning its locality are as follows: adjacent to ORO 59 on the  
E and ORO 72 on THE S

DATED AND POSTED on the ground this First day of September, 2014.

LOCATOR (s) Richard Cummings, Matt Moroney, Agents for Goodmark Capital Group, INC

Form MCF100  
Revised July 2005

AM0429404



Scale 1"=1000 feet

The above map depicts the Oro 71 lode mining claim which is located Section(s) 1, Township 23 South, Range(S) 10 East, Gila and Salt River Base and Meridian, Santa Cruz County, AZ.

The Location Monuments and corner posts are 2"x2" (nominal) wooden, or 2" pvc/metal protruding 4 feet above ground surface.

Distances and Bearings are as depicted on the map. Location posts are marked with a ● .

PHOENIX, ARIZONA  
 20th SEP 15 A 10:47  
 RECEIVED  
 BLM AZ STATE OFFICE

AMC 429404



2014-05225

Page 1 of 2

Requested Goodmark Capital Group

SUZANNE SAINZ, RECORDER

SANTA CRUZ COUNTY, ARIZONA

09-08-2014 05:30 PM Recording Fee \$10.00

**LOCATION NOTICE FOR LODE MINING CLAIM**

NOTICE IS HEREBY GIVEN that the ORO 72

\_\_\_\_\_ lode mining claim has been located by

Goodmark Capital Group INC., whose current mailing address is

103 East Adkins Street, Seagoville, Texas 75159

RECEIVED  
BLM AZ STATE OFFICE  
2014 SEP 15 A 10:47  
PHOENIX, ARIZONA

BLM  
Date  
Stamp

The general course of this claim is Easterly and it is situated in Santa Cruz County, Arizona.

This claim is 1500 feet in length and 600 feet in width. This claim runs

from the location monument on which this location notice is posted approximately 1500 feet in an

Easterly direction to the east end line and is placed on the west end line.

This claim is marked by six monuments, one at each corner and one at the center of each end line of the claim.

The location monument on which this notice is posted is situated within Section 1, Township 23 South,

Range 10 East, Gila Salt River Base and Meridian, Arizona and this claim encompasses portions

of the following quarter section (s), section (s), Township (s) and Range (s) SE, SW 1/4

Gila Salt River Base and Meridian, Arizona.

The locality of this claim with reference to some natural object or permanent monument and additional information

(if any) concerning its locality are as follows: adjacent to ORO 71 on the N and ORO 73 on the S

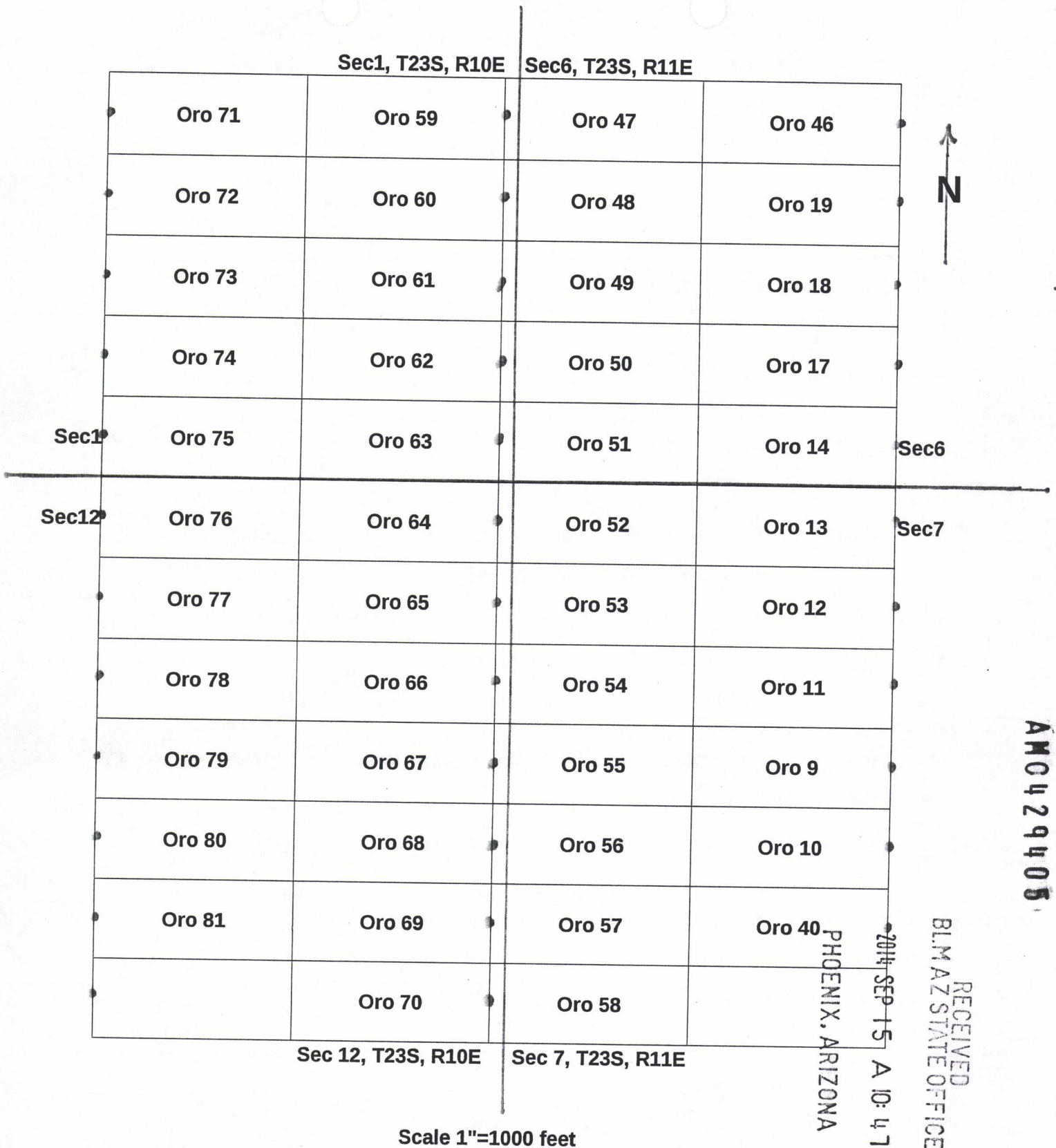
DATED AND POSTED on the ground this First day of September, 2014.

LOCATOR (s) Richard Cummings, Matt Moroney, Agents for Goodmark Capital Group, INC

Form MCF100  
Revised July 2005

AMC429408





The above map depicts the Oro 72 lode mining claim which is located Section(s)          /         , Township 23 South, Range(S) 10 East, Gila and Salt River Base and Meridian, Santa Cruz County, AZ.

The Location Monuments and corner posts are 2"x2" (nominal) wooden, or 2" pvc/metal protruding 4 feet above ground surface.

Distances and Bearings are as depicted on the map. Location posts are marked with a ● .



**LOCATION NOTICE FOR LODE MINING CLAIM**

NOTICE IS HEREBY GIVEN that the ORO 73  
\_\_\_\_\_ lode mining claim has been located by  
Goodmark Capital Group INC., whose current mailing address is  
103 East Adkins Street, Seagoville, Texas 75159

RECEIVED	BLM AZ STATE OFFICE	2014 SEP 15 A 10:46	PHOENIX, ARIZONA
BLM Date Stamp			

The general course of this claim is Easterly and it is situated in Santa Cruz County, Arizona.  
This claim is 1500 feet in length and 600 feet in width. This claim runs  
from the location monument on which this location notice is posted approximately 1500 feet in an  
Easterly direction to the east end line and is placed on the west end line.

This claim is marked by six monuments, one at each corner and one at the center of each  
end line of the claim.

The location monument on which this notice is posted is situated within Section 1, Township 23 South,  
Range 10 East, Gila Salt River Base and Meridian, Arizona and this claim encompasses portions  
of the following quarter section (s), section (s), Township (s) and Range (s) SW + SE 1/4

Gila Salt River Base and Meridian, Arizona.

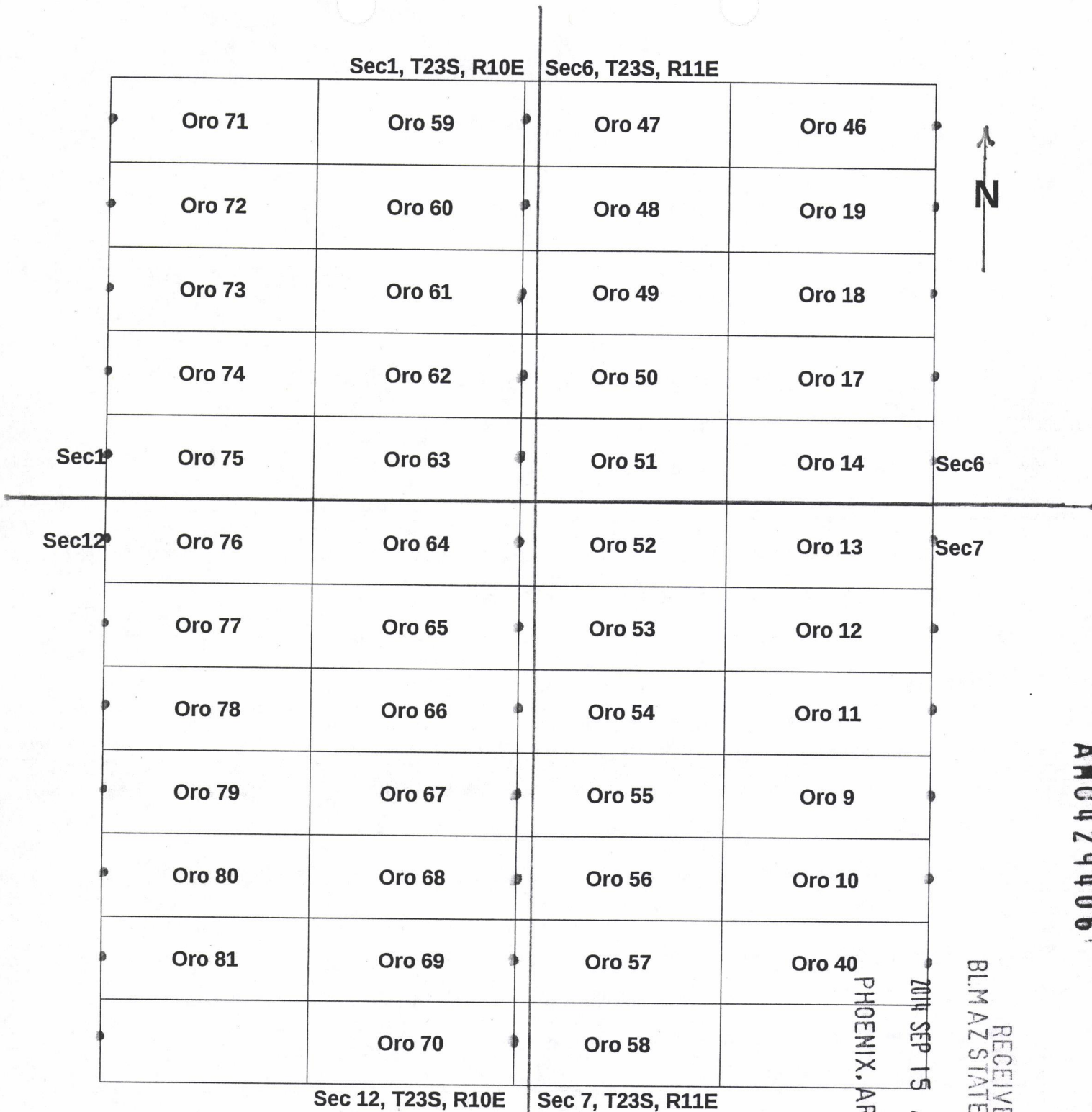
The locality of this claim with reference to some natural object or permanent monument and additional information  
(if any) concerning its locality are as follows: adjacent to ORO 72 on the  
N and ORO 75 on the S

DATED AND POSTED on the ground this First day of September, 2014.

LOCATOR (s) Richard Cummings, Matt Moroney, Agents for Goodmark Capital Group, INC

Form MCF100  
Revised July 2005

AM0429406



Scale 1"=1000 feet

The above map depicts the Oro 73 lode mining claim which is located Section(s) 1, Township 23 South, Range(S) 10 East, Gila and Salt River Base and Meridian, Santa Cruz County, AZ.

The Location Monuments and corner posts are 2"x2" (nominal) wooden, or 2" pvc/metal protruding 4 feet above ground surface.

Distances and Bearings are as depicted on the map. Location posts are marked with a ● .

AM0429406

RECEIVED  
BLM AZ STATE OFFICE  
2014 SEP 15 A 10:46  
PHOENIX, ARIZONA



**LOCATION NOTICE FOR LODE MINING CLAIM**

NOTICE IS HEREBY GIVEN that the ORO 74

\_\_\_\_\_ lode mining claim has been located by  
Goodmark Capital Group INC., whose current mailing address is  
103 East Adkins Street, Seagoville, Texas 75159

BLM Date Stamp	RECEIVED
	BLM AZ STATE OFFICE
	2014 SEP 15 A 10:45
	PHOENIX, ARIZONA

The general course of this claim is Easterly and it is situated in Santa Cruz County, Arizona.

This claim is 1500 feet in length and 600 feet in width. This claim runs  
from the location monument on which this location notice is posted approximately 1500 feet in an  
Easterly direction to the east end line and is placed on the west end line.

This claim is marked by six monuments, one at each corner and one at the center of each  
end line of the claim.

The location monument on which this notice is posted is situated within Section 1, Township 23 South,  
Range 10 East, Gila Salt River Base and Meridian, Arizona and this claim encompasses portions  
of the following quarter section (s), section (s), Township (s) and Range (s) SW + SE 1/4

Gila Salt River Base and Meridian, Arizona.

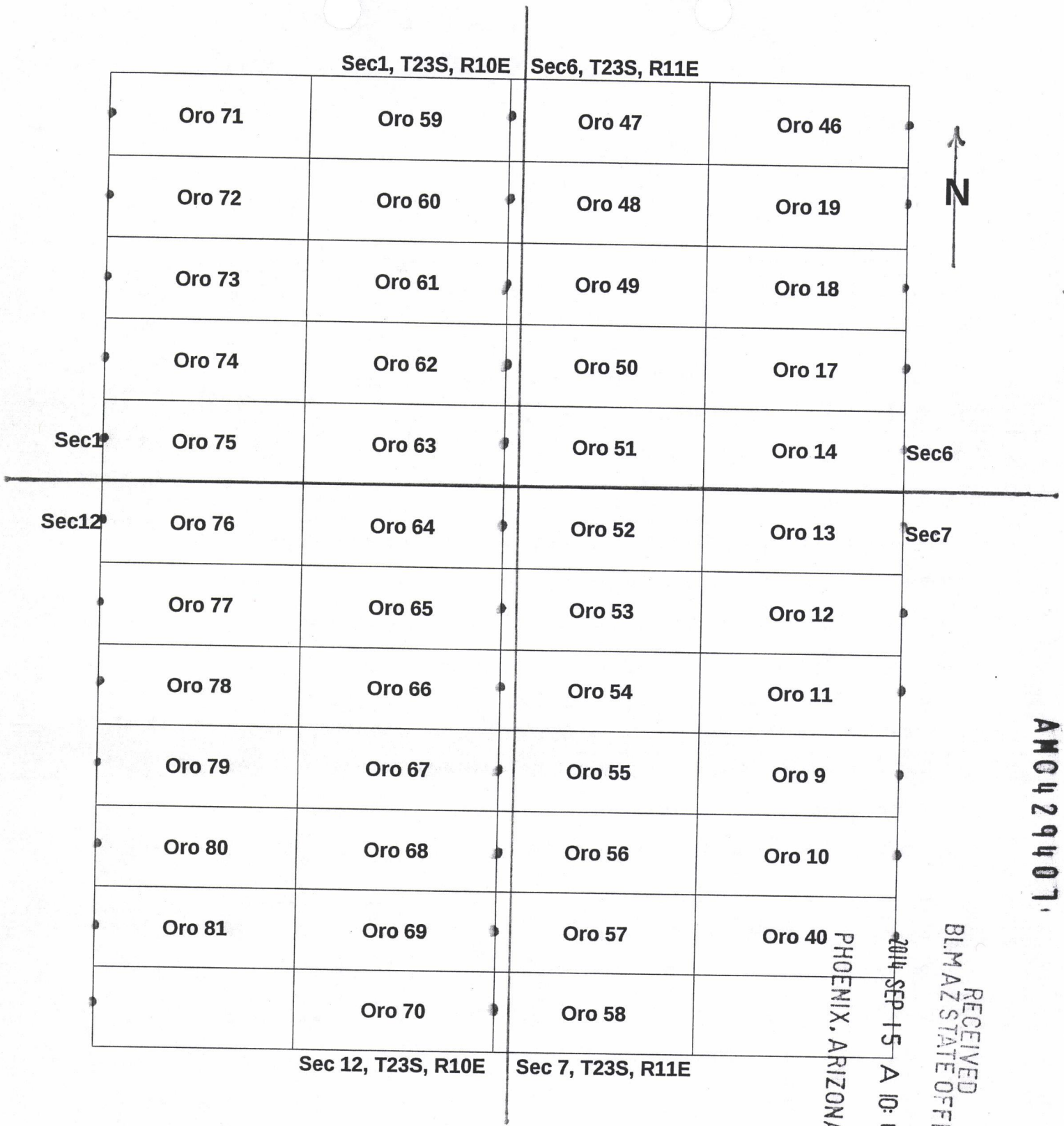
The locality of this claim with reference to some natural object or permanent monument and additional information  
(if any) concerning its locality are as follows: adjacent to ORO 72 on  
the N and ORO 75 on the S

DATED AND POSTED on the ground this First day of September, 2014.

LOCATOR (s) Richard Cummings, Matt Moroney, Agents for Goodmark Capital Group, INC

Form MCF100  
Revised July 2005

AMC429401



Scale 1"=1000 feet

The above map depicts the Oro 74 lode mining claim which is located Section(s) 1, Township 23 South, Range(S) 10 East, Gila and Salt River Base and Meridian, Santa Cruz County, AZ.

The Location Monuments and corner posts are 2"x2" (nominal) wooden, or 2" pvc/metal protruding 4 feet above ground surface.

Distances and Bearings are as depicted on the map. Location posts are marked with a ● .

RECEIVED  
 BLM AZ STATE OFFICE  
 2014 SEP 15 A 10:45  
 PHOENIX, ARIZONA

AM04294071



**LOCATION NOTICE FOR LODE MINING CLAIM**

NOTICE IS HEREBY GIVEN that the ORO 75  
\_\_\_\_\_ lode mining claim has been located by  
Goodmark Capital Group INC., whose current mailing address is  
103 East Adkins Street, Seagoville, Texas 75159

RECEIVED  
BLM AZ STATE OFFICE  
2014 SEP 15 A 10:45  
PHOENIX, ARIZONA  
BLM  
Date  
Stamp

The general course of this claim is Easterly and it is situated in Santa Cruz County, Arizona.

This claim is 1500 feet in length and 600 feet in width. This claim runs  
from the location monument on which this location notice is posted approximately 1500 feet in an  
Easterly direction to the east end line and is placed on the west end line.

This claim is marked by six monuments, one at each corner and one at the center of each  
end line of the claim.

The location monument on which this notice is posted is situated within Section 1, Township 23 South,  
Range 10 East, Gila Salt River Base and Meridian, Arizona and this claim encompasses portions  
of the following quarter section (s), section (s), Township (s) and Range (s) SE + SW 1/4

Gila Salt River Base and Meridian, Arizona.

The locality of this claim with reference to some natural object or permanent monument and additional information  
(if any) concerning its locality are as follows: adjacent to ORO 74 to  
the N and ORO 76 to the S

DATED AND POSTED on the ground this First day of September, 2014.

LOCATOR (s) Richard Cummings, Matt Moroney, Agents for Goodmark Capital Group, INC

Form MCF100  
Revised July 2005

AMC429408

Sec1, T23S, R10E    Sec6, T23S, R11E

	Oro 71	Oro 59	Oro 47	Oro 46	
	Oro 72	Oro 60	Oro 48	Oro 19	
	Oro 73	Oro 61	Oro 49	Oro 18	
	Oro 74	Oro 62	Oro 50	Oro 17	
Sec1	Oro 75	Oro 63	Oro 51	Oro 14	Sec6
Sec12	Oro 76	Oro 64	Oro 52	Oro 13	Sec7
	Oro 77	Oro 65	Oro 53	Oro 12	
	Oro 78	Oro 66	Oro 54	Oro 11	
	Oro 79	Oro 67	Oro 55	Oro 9	
	Oro 80	Oro 68	Oro 56	Oro 10	
	Oro 81	Oro 69	Oro 57	Oro 40	
		Oro 70	Oro 58		



AMC 429408

RECEIVED  
BLM AZ STATE OFFICE

PHOENIX, ARIZONA  
2014 SEP 15 A 10:45

Sec 12, T23S, R10E    Sec 7, T23S, R11E

Scale 1"=1000 feet

The above map depicts the Oro 75 lode mining claim which is located Section(s) 1, Township 23 South, Range(S) 10 East, Gila and Salt River Base and Meridian, Santa Cruz County, AZ.

The Location Monuments and corner posts are 2"x2" (nominal) wooden, or 2" pvc/metal protruding 4 feet above ground surface.

Distances and Bearings are as depicted on the map. Location posts are marked with a • .



**LOCATION NOTICE FOR LODE MINING CLAIM**

NOTICE IS HEREBY GIVEN that the ORO 76  
\_\_\_\_\_ lode mining claim has been located by  
Goodmark Capital Group INC., whose current mailing address is  
103 East Adkins Street, Seagoville, Texas 75159

RECEIVED  
BLM AZ STATE OFFICE  
2014 SEP 15 A 10:45  
PHOENIX, ARIZONA  
BLM  
Date  
Stamp

The general course of this claim is Easterly and it is situated in Santa Cruz County, Arizona.

This claim is 1500 feet in length and 600 feet in width. This claim runs  
from the location monument on which this location notice is posted approximately 1500 feet in an  
Easterly direction to the east end line and is placed on the west end line.

This claim is marked by six monuments, one at each corner and one at the center of each  
end line of the claim.

The location monument on which this notice is posted is situated within Section 12, Township 23 South,  
Range 10 East, Gila Salt River Base and Meridian, Arizona and this claim encompasses portions  
of the following quarter section (s), section (s), Township (s) and Range (s) NW & NE 1/4

Gila Salt River Base and Meridian, Arizona.

The locality of this claim with reference to some natural object or permanent monument and additional information  
(if any) concerning its locality are as follows: adjacent to ORO 75 to the  
N and ORO 77 to the S

DATED AND POSTED on the ground this First day of September, 2014.

LOCATOR (s) Richard Cummings, Matt Moroney, Agents for Goodmark Capital Group, INC

Form MCF100  
Revised July 2005

AM0429409



Sec1, T23S, R10E    Sec6, T23S, R11E

	Oro 71	Oro 59	Oro 47	Oro 46	
	Oro 72	Oro 60	Oro 48	Oro 19	
	Oro 73	Oro 61	Oro 49	Oro 18	
	Oro 74	Oro 62	Oro 50	Oro 17	
Sec1	Oro 75	Oro 63	Oro 51	Oro 14	Sec6
Sec12	Oro 76	Oro 64	Oro 52	Oro 13	Sec7
	Oro 77	Oro 65	Oro 53	Oro 12	
	Oro 78	Oro 66	Oro 54	Oro 11	
	Oro 79	Oro 67	Oro 55	Oro 9	
	Oro 80	Oro 68	Oro 56	Oro 10	
	Oro 81	Oro 69	Oro 57	Oro 40	
		Oro 70	Oro 58		



AM0429409

RECEIVED  
BLM AZ STATE OFFICE

PHOENIX, ARIZONA

2014 SEP 15 A 10:45

Sec 12, T23S, R10E    Sec 7, T23S, R11E

Scale 1"=1000 feet

The above map depicts the Oro 76 lode mining claim which is located Section(s) 12, Township 23 South, Range(S) 10 East, Gila and Salt River Base and Meridian, Santa Cruz County, AZ.

The Location Monuments and corner posts are 2"x2" (nominal) wooden, or 2" pvc/metal protruding 4 feet above ground surface.

Distances and Bearings are as depicted on the map. Location posts are marked with a • .



**LOCATION NOTICE FOR LODE MINING CLAIM**

NOTICE IS HEREBY GIVEN that the ORO 77

\_\_\_\_\_ lode mining claim has been located by  
Goodmark Capital Group INC., whose current mailing address is  
103 East Adkins Street, Seagoville, Texas 75159

RECEIVED  
BLM AZ STATE OFFICE  
2014 SEP 15 A 10:45  
PHOENIX, ARIZONA  
BLM  
Date  
Stamp

The general course of this claim is Easterly and it is situated in Santa Cruz County, Arizona.

This claim is 1500 feet in length and 600 feet in width. This claim runs  
from the location monument on which this location notice is posted approximately 1500 feet in an  
Easterly direction to the east end line and is placed on the west end line.

This claim is marked by six monuments, one at each corner and one at the center of each  
end line of the claim.

The location monument on which this notice is posted is situated within Section 12, Township 23 South,  
Range 10 East, Gila Salt River Base and Meridian, Arizona and this claim encompasses portions  
of the following quarter section (s), section (s), Township (s) and Range (s) NW + NE 1/4

Gila Salt River Base and Meridian, Arizona.

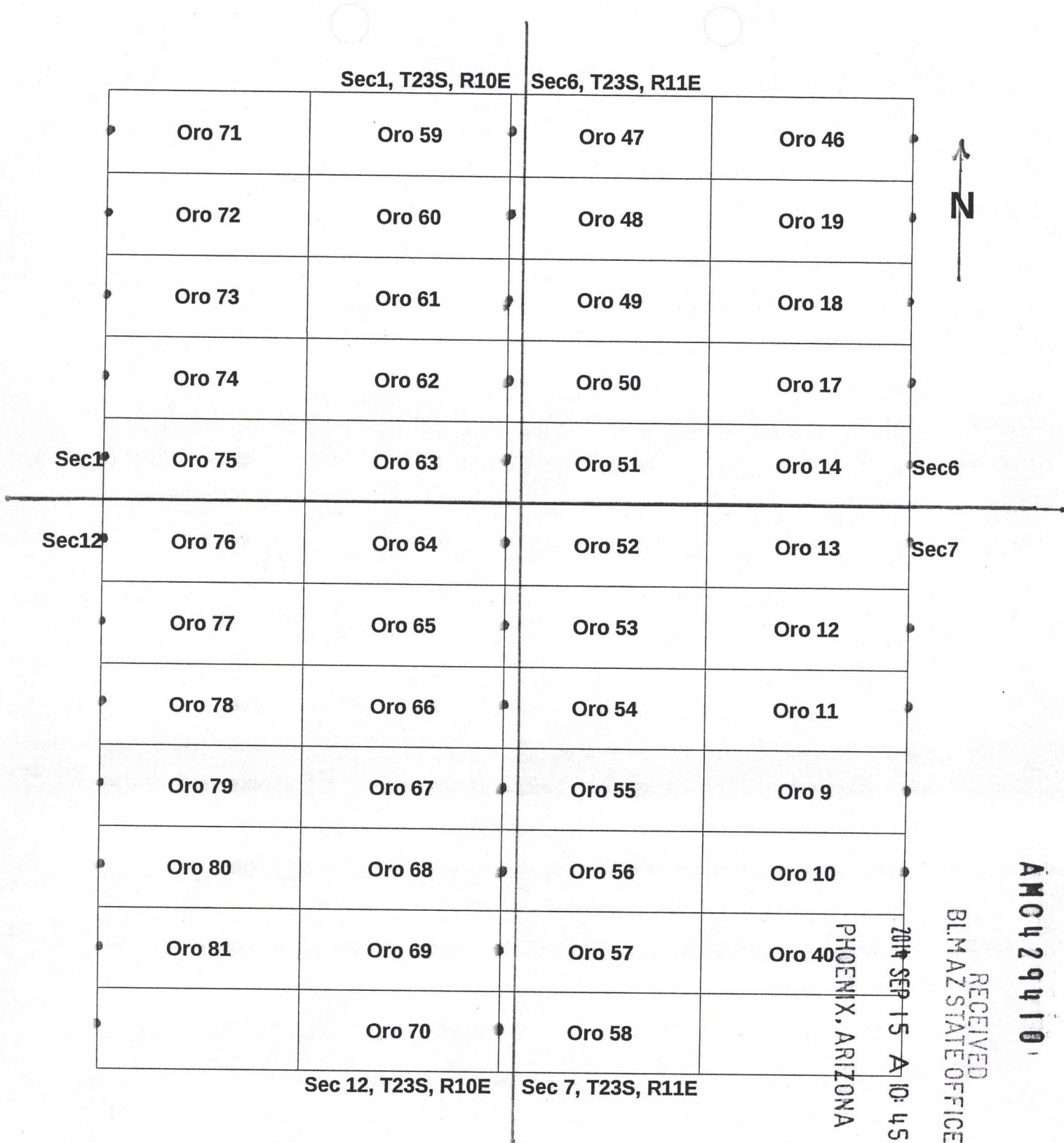
The locality of this claim with reference to some natural object or permanent monument and additional information  
(if any) concerning its locality are as follows: adjacent to ORO 76 to  
the N and ORO 78 to the S

DATED AND POSTED on the ground this First day of September, 2014.

LOCATOR (s) Richard Cummings, Matt Moroney, Agents for Goodmark Capital Group, INC

Form MCF100  
Revised July 2005

AM0429410



Scale 1"=1000 feet

The above map depicts the Oro 77 lode mining claim which is located Section(s) 12, Township 23 South, Range(S) 10 East, Gila and Salt River Base and Meridian, Santa Cruz County, AZ.

The Location Monuments and corner posts are 2"x2" (nominal) wooden, or 2" pvc/metal protruding 4 feet above ground surface.

Distances and Bearings are as depicted on the map. Location posts are marked with a • .

AMC 429410



**LOCATION NOTICE FOR LODE MINING CLAIM**

NOTICE IS HEREBY GIVEN that the ORO 78  
\_\_\_\_\_ lode mining claim has been located by  
Goodmark Capital Group INC., whose current mailing address is  
103 East Adkins Street, Seagoville, Texas 75159

RECEIVED  
BLM AZ STATE OFFICE  
2014 SEP 15 A 10:45  
PHOENIX, ARIZONA  
BLM  
Date  
Stamp

The general course of this claim is Easterly and it is situated in Santa Cruz County, Arizona.

This claim is 1500 feet in length and 600 feet in width. This claim runs  
from the location monument on which this location notice is posted approximately 1500 feet in an  
Easterly direction to the east end line and is placed on the west end line.

This claim is marked by six monuments, one at each corner and one at the center of each  
end line of the claim.

The location monument on which this notice is posted is situated within Section 12, Township 23 South,  
Range 10 East, Gila Salt River Base and Meridian, Arizona and this claim encompasses portions  
of the following quarter section (s), section (s), Township (s) and Range (s) NW + NE 1/4

Gila Salt River Base and Meridian, Arizona.

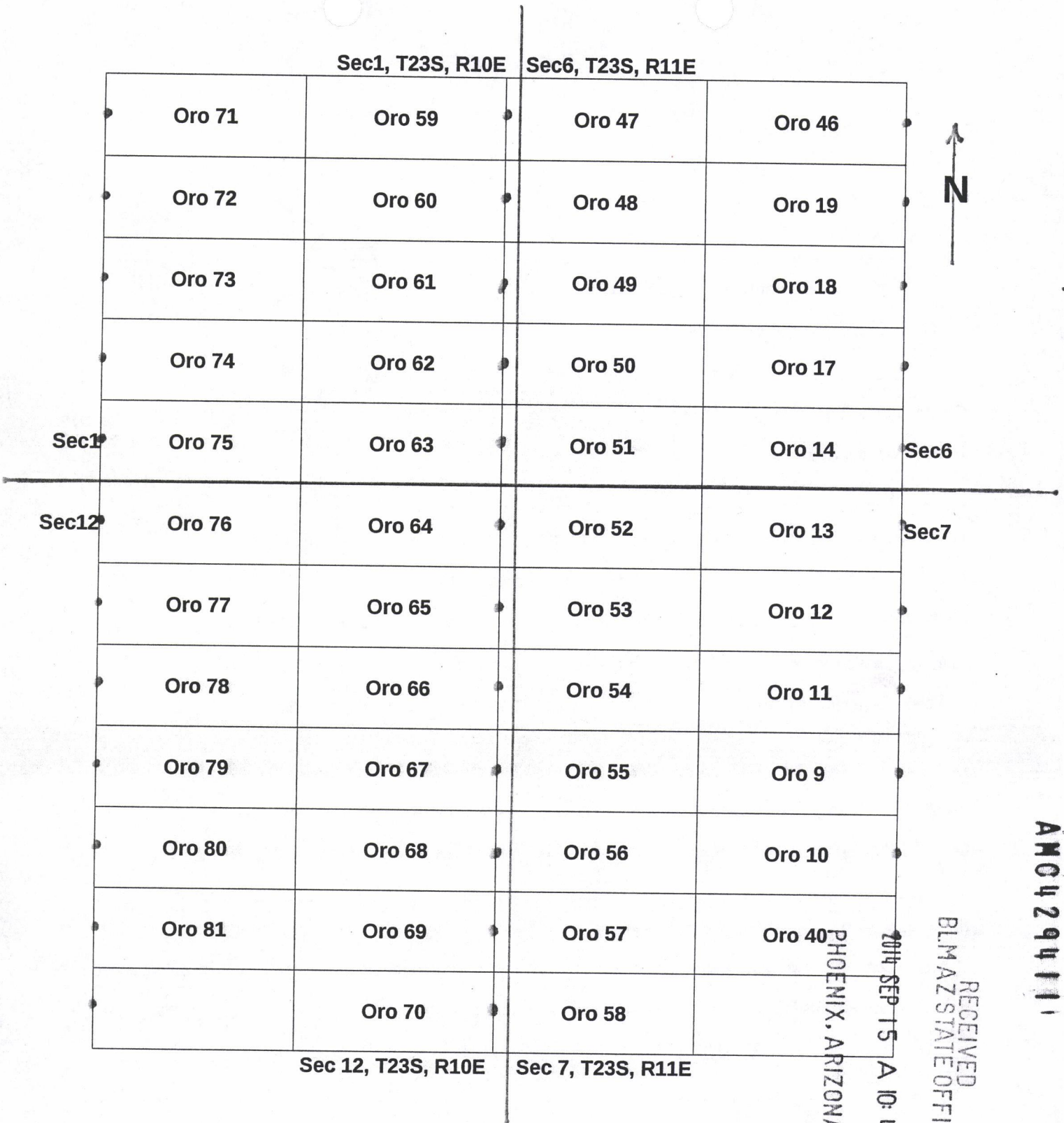
The locality of this claim with reference to some natural object or permanent monument and additional information  
(if any) concerning its locality are as follows: adjacent to ORO 77 to the  
N and ORO 79 to the S

DATED AND POSTED on the ground this First day of September, 2014.

LOCATOR (s) Richard Cummings, Matt Moroney, Agents for Goodmark Capital Group, INC

Form MCF100  
Revised July 2005

AMC4294111



The above map depicts the Oro 78 lode mining claim which is located Section(s) 12, Township 23 South, Range(S) 10 East, Gila and Salt River Base and Meridian, Santa Cruz County, AZ.

The Location Monuments and corner posts are 2"x2" (nominal) wooden, or 2" pvc/metal protruding 4 feet above ground surface.

Distances and Bearings are as depicted on the map. Location posts are marked with a ● .

RECEIVED  
BLM AZ STATE OFFICE

AM04294111



**LOCATION NOTICE FOR LODE MINING CLAIM**

NOTICE IS HEREBY GIVEN that the ORO 79

\_\_\_\_\_ lode mining claim has been located by  
Goodmark Capital Group INC., whose current mailing address is  
103 East Adkins Street, Seagoville, Texas 75159

RECEIVED	BLM AZ STATE OFFICE	2014 SEP 15 A 10:45	PHOENIX, ARIZONA
BLM Date Stamp			

The general course of this claim is Easterly and it is situated in Santa Cruz County, Arizona.

This claim is 1500 feet in length and 600 feet in width. This claim runs from the location monument on which this location notice is posted approximately 1500 feet in an Easterly direction to the east end line and is placed on the west end line.

This claim is marked by six monuments, one at each corner and one at the center of each end line of the claim.

The location monument on which this notice is posted is situated within Section 12, Township 23 South, Range 10 East, Gila Salt River Base and Meridian, Arizona and this claim encompasses portions of the following quarter section (s), section (s), Township (s) and Range (s) NW + NE 1/4

Gila Salt River Base and Meridian, Arizona.

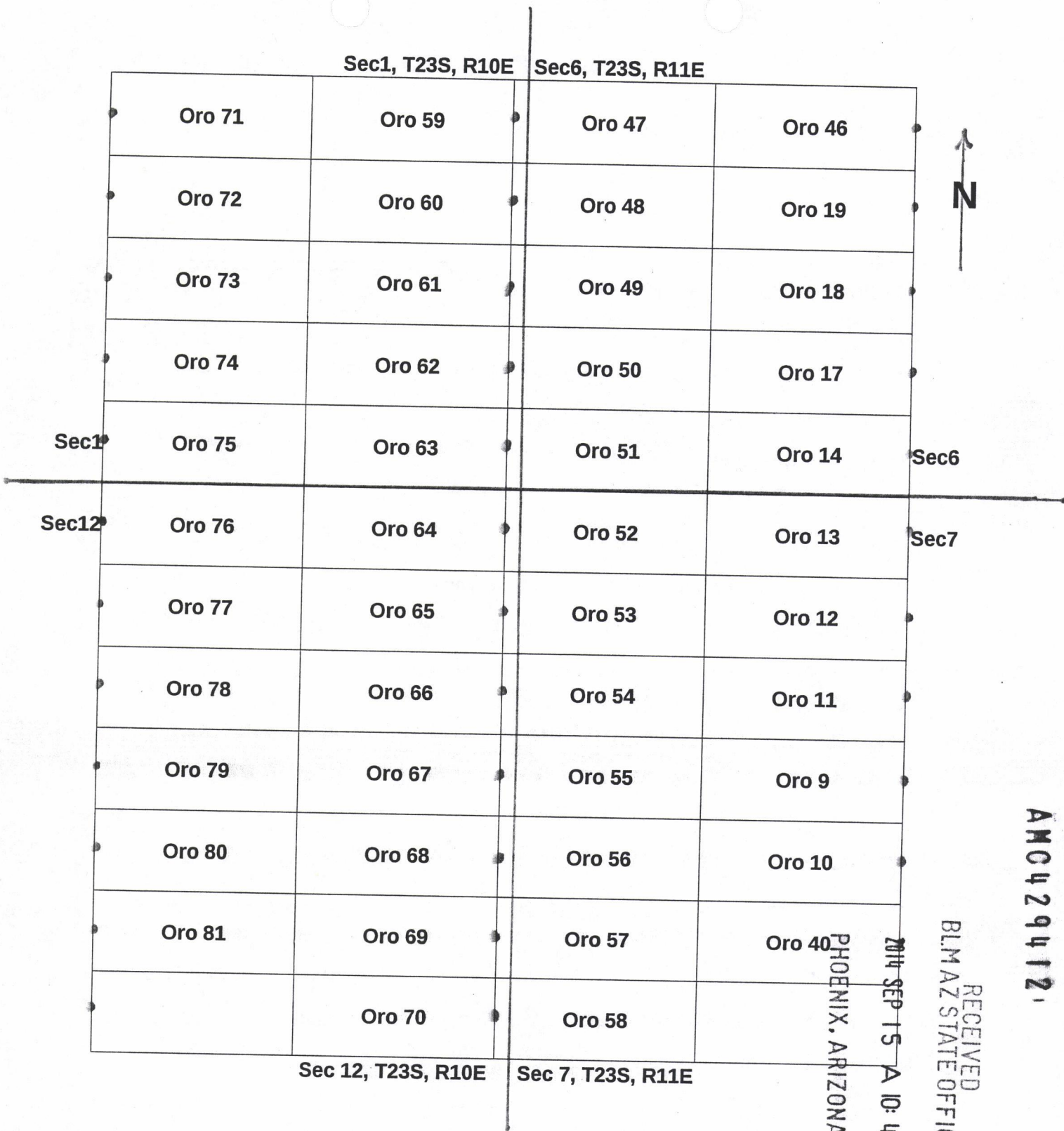
The locality of this claim with reference to some natural object or permanent monument and additional information (if any) concerning its locality are as follows: adjacent to ORO 78 to the N and ORO 80 to the S

DATED AND POSTED on the ground this First day of September, 2014.

LOCATOR (s) Richard Cummings, Matt Moroney, Agents for Goodmark Capital Group, INC

Form MCF100  
Revised July 2005

AM0429412



Scale 1"=1000 feet

The above map depicts the Oro 79 lode mining claim which is located Section(s) 12, Township 23 South, Range(S) 10 East, Gila and Salt River Base and Meridian, Santa Cruz County, AZ.

The Location Monuments and corner posts are 2"x2" (nominal) wooden, or 2" pvc/metal protruding 4 feet above ground surface.

Distances and Bearings are as depicted on the map. Location posts are marked with a ● .

AMC4294121

RECEIVED  
BLM AZ STATE OFFICE  
2014 SEP 15 A 10:45  
PHOENIX, ARIZONA



2014-05233

Page 1 of 2

Requested by Goodmark Capital Group

SUZANNE SAINLY RECORDER

SANTA CRUZ COUNTY, ARIZONA

09-08-2014 05:30 PM Recording Fee \$10.00

**LOCATION NOTICE FOR LODE MINING CLAIM**

NOTICE IS HEREBY GIVEN that the ORO 80  
\_\_\_\_\_ lode mining claim has been located by  
Goodmark Capital Group INC., whose current mailing address is  
103 East Adkins Street, Seagoville, Texas 75159

RECEIVED  
BLM AZ STATE OFFICE  
2014 SEP 15 A 10:44  
PHOENIX, ARIZONA  
BLM  
Date  
Stamp

The general course of this claim is Easterly and it is situated in Santa Cruz County, Arizona.

This claim is 1500 feet in length and 600 feet in width. This claim runs  
from the location monument on which this location notice is posted approximately 1500 feet in an  
Easterly direction to the east end line and is placed on the west end line.

This claim is marked by six monuments, one at each corner and one at the center of each  
end line of the claim.

The location monument on which this notice is posted is situated within Section 12, Township 23 South,  
Range 10 East, Gila Salt River Base and Meridian, Arizona and this claim encompasses portions

of the following quarter section (s), section (s), Township (s) and Range (s) NW, NE, SW, SE 1/4

Gila Salt River Base and Meridian, Arizona.

The locality of this claim with reference to some natural object or permanent monument and additional information  
(if any) concerning its locality are as follows: adjacent to ORO 79 to the  
N and ORO 81 to the S

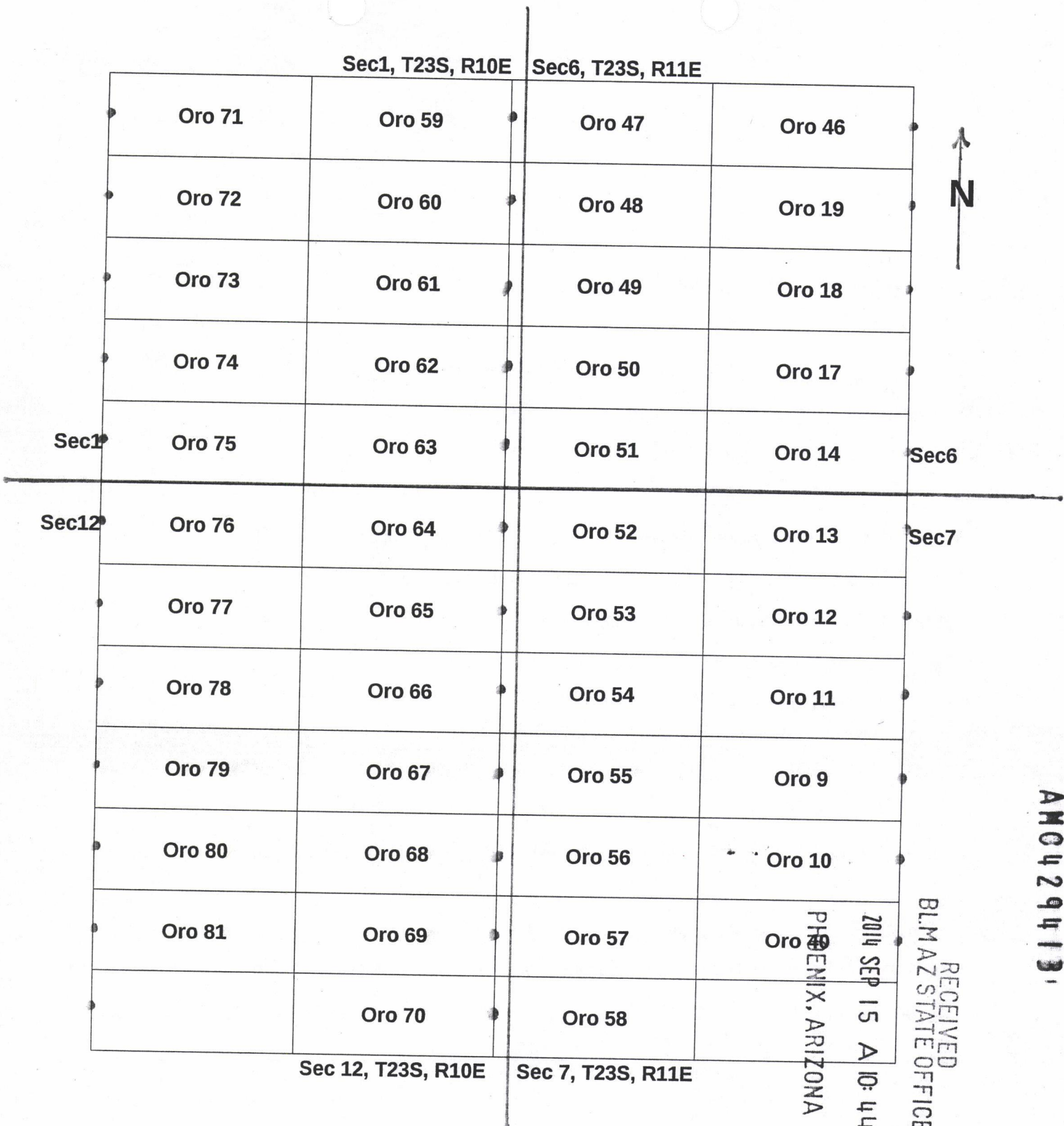
DATED AND POSTED on the ground this First day of September, 2014.

LOCATOR (s) Richard Cummings, Matt Moroney, Agents for Goodmark Capital Group, INC

Form MCF100  
Revised July 2005

AMC429413





Scale 1"=1000 feet

The above map depicts the Oro 80 lode mining claim which is located Section(s) 12, Township 23 South, Range(S) 10 East, Gila and Salt River Base and Meridian, Santa Cruz County, AZ.

The Location Monuments and corner posts are 2"x2" (nominal) wooden, or 2" pvc/metal protruding 4 feet above ground surface.

Distances and Bearings are as depicted on the map. Location posts are marked with a ● .

AM0429413

RECEIVED  
BLM AZ STATE OFFICE  
2014 SEP 15 A 10:44  
PHOENIX, ARIZONA



**LOCATION NOTICE FOR LODE MINING CLAIM**

NOTICE IS HEREBY GIVEN that the ORO 81  
 \_\_\_\_\_ lode mining claim has been located by  
 Goodmark Capital Group INC., whose current mailing address is  
 103 East Adkins Street, Seagoville, Texas 75159

RECEIVED  
 BLM AZ STATE OFFICE  
 2014 SEP 15 A 10:44  
 PHOENIX, ARIZONA  
 BLM  
 Date  
 Stamp

The general course of this claim is Easterly and it is situated in Santa Cruz County, Arizona.

This claim is 1500 feet in length and 600 feet in width. This claim runs  
 from the location monument on which this location notice is posted approximately 1500 feet in an  
 Easterly direction to the east end line and is placed on the west end line.

This claim is marked by six monuments, one at each corner and one at the center of each  
 end line of the claim.

The location monument on which this notice is posted is situated within Section 12, Township 23 South,  
 Range 10 East, Gila Salt River Base and Meridian, Arizona and this claim encompasses portions  
 of the following quarter section (s), section (s), Township (s) and Range (s) SW & SE 1/4

Gila Salt River Base and Meridian, Arizona.

The locality of this claim with reference to some natural object or permanent monument and additional information  
 (if any) concerning its locality are as follows: adjacent to ORO 80 on the  
N and ORO 69 on the E

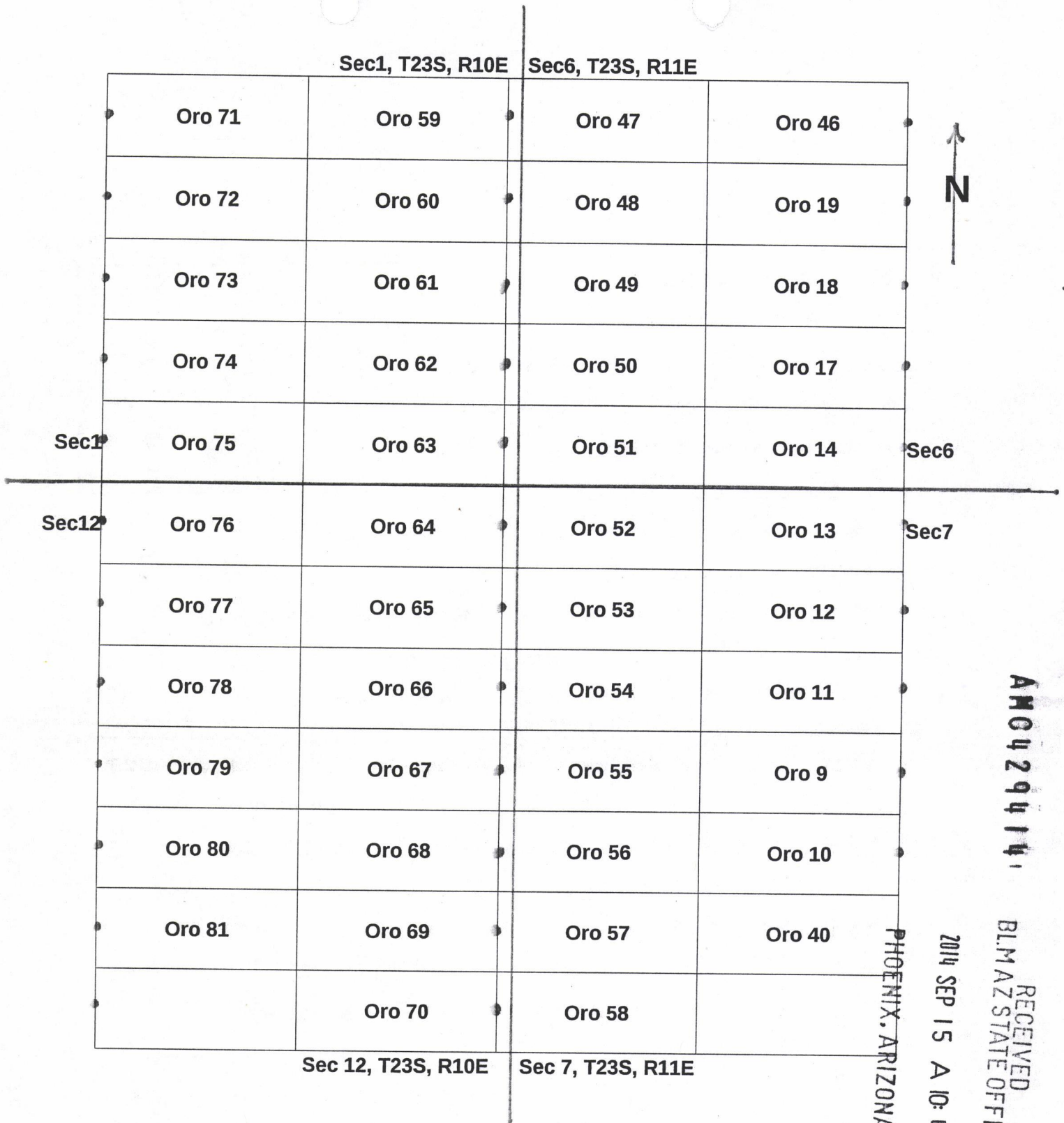
DATED AND POSTED on the ground this First day of September, 2014.

LOCATOR (s) Richard Cummings, Matt Moroney, Agents for Goodmark Capital Group, INC

*R. O. Cummings*

Form MCF100  
 Revised July 2005

AMC429414



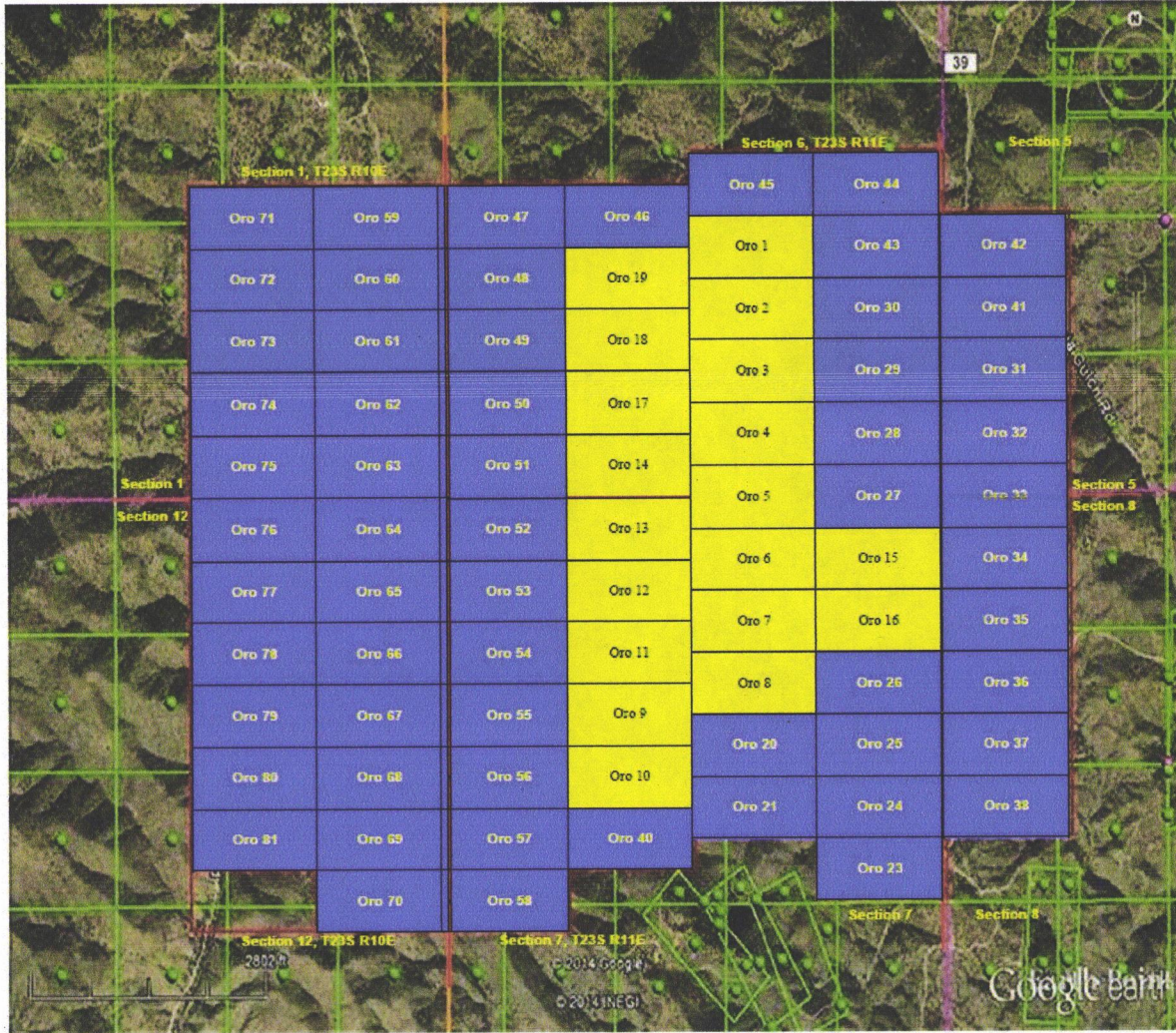
Scale 1"=1000 feet

The above map depicts the Oro 81 lode mining claim which is located Section(s) 12, Township 23 South, Range(S) 10 East, Gila and Salt River Base and Meridian, Santa Cruz County, AZ.

The Location Monuments and corner posts are 2"x2" (nominal) wooden, or 2" pvc/metal protruding 4 feet above ground surface.

Distances and Bearings are as depicted on the map. Location posts are marked with a • .

RECEIVED  
 BLM AZ STATE OFFICE  
 AM0429414  
 2014 SEP 15 A 10:44  
 PHOENIX, ARIZONA



GoodMark Capital Group, Inc. Arizona Claims







Input Parameters for Geographic Report with Land

System Id = CR

Admin State = AZ

Geo State =

Casetype Begins With

Case Disp Txt = AUTHORIZED, CANCELLED, EXPIRED, PENDING, REJECTED, RELINQUISHED, WITHDRAWN

Mer Twp Rng =

Section =

Mtrs = 14 0230S 0100E 001, 14 0230S 0100E 006, 14 0230S 0100E 007, 14 0230S 0100E 012, 14 0230S 0100E 999, 14 0230S 0110E 005, 14 0230S 0110E 006, 14 0230S 0110E 007, 14 0230S 0110E 008, 14 0230S 0110E 999

Commodity =

Commodity Txt =

Pending Org =

Pend Org Decode =

Total Rows Returned: 0



**FedEx**<sup>®</sup>

From: (214) 506-4210  
Mark Bacon  
GoodMark Capital Group Inc.  
103 E. Adkins St.  
Seagoville, TX 75159

Origin ID: CRSA

**FedEx**  
Express



J14201406190326

Ship Date: 12SEP14  
ActWgt: 1.0 LB  
CAD: 102168252/NET3550

Delivery Address Bar Code



SHIP TO: (602) 417-9200  
**Bureau of Land Management**  
**Arizona State Office**  
**1 N CENTRAL AVE**  
**STE 800**  
**Phoenix, AZ 85004**

BILL SENDER

Ref # BLM-Mine Claims  
Invoice #  
PO #  
Dept #


RT 274 4 D  
ST 11.3  
1462  
09.15

MON - 15 SEP AA  
STANDARD OVERNIGHT

TRK# 7711 4438 1462  
0201

85004  
AZ-US  
PHX

**SA ZSYA**



52261CDB4RAC9

Insert shipping document here.

ATTN: Mine Documents